


Date Printed: 06/16/2009

JTS Box Number: IFES_80
Tab Number: 75
Document Title: 1996 Elections Press Packet
Document Date: 1996
Document Country: United States -- Hawaii
Document Language: English
IFES ID: CE02161




* 4 2 8 A 1 7 8 5 - B A D 3 - 4 1 4 5 - B F D 7 - 9 6 F 0 7 C A 7 1 3 4 4 *

1996
Elections Press Packet



Office of Elections
Dwayne D. Yoshina
Chief Election Officer



July 18, 1996

Aloha,

The Office of Elections would like to acknowledge the Hawaii media corps for their contribution and commitment to the people of Hawaii in delivering accurate, important, and educational election news and information to the citizens of Hawaii statewide.

Freedom of the speech and the right to vote are foundations of our American Constitution and a tradition we share in protecting and promoting. We look forward to working with you in this important election year and to building a lasting relationship of cooperation and assistance.

The County Clerks and I thank you for your continuing support in ELECTIONS '96. Should you require any additional information or if I can be of further assistance, please contact me at 453-VOTE(8683). Neighbor islands may call toll free at 1-800-442-VOTE(8683).

Very truly yours,

A handwritten signature in cursive script that reads "Dwayne D. Yoshina".

Dwayne D. Yoshina
Chief Election Officer

Table of Contents

I. 1996 Election Calendar and Contests

- 1996 Election Calendar
- 1996 Election Contests and Incumbents

II. Voter Registration and Voting

- Voter Registration Qualifications
- Rules to Determine Residency
- Address Confirmation System (Voter Registration Notice)
- How To Vote
- Secrecy of Voting and Party Preference
- Absentee Voting
- Federal Write-In Absentee Ballot
- Uniformed and Overseas Citizens

III. Candidates and Political Parties

- When a Person Becomes a Candidate
- Nonpartisan Candidates
- Candidates Not Appearing on Ballots
- Candidate Resignation Requirements
- Political Parties and Chairpersons

IV. The Political Process

- Calculating a Majority for the City & County of Honolulu (Special Elections)
- Constitutional Amendments
- The Petition Process to Place the Names of Candidates for President and Vice President on the State of Hawaii General Election Ballot
- Presidential Electors
- Electioneering and Campaigning
- Campaign Sign Regulations

V. Elected Officials

- Elected Officials Terms of Office
- Succession to Vacancies
- Board of Education
- Board of Trustees (Office of Hawaiian Affairs)
- 1996 Elected Officials Directory

VI. Districts and Polling Places

- Geographic Descriptions for Senatorial Districts
- Geographic Descriptions for Representative Districts
- 1996 Polling Places

VII. Miscellaneous

- State and County Election Agencies
- Election Registration and Turnout Statistics (1959 - 1994)
- Office of Hawaiian Affairs (OHA) Elections Voter Registration and Turnout Statistics
- Become a Precinct Official



FACT SHEET
1996 ELECTION CALENDAR
(Amended February 1, 1996)

Subject	Event/Deadline	Date
Candidates	File organizational report with Campaign Spending Commission (HRS §11-194)	*see below
Candidates	Pick up nomination papers from Office of Elections or City/County Clerk (HRS §12-2.5)	Thurs, Feb. 1, 1996
New Political Parties	File petition to form political party with Office of Elections (HRS §11-62)	Wed, April 24, 1996
Political Parties	File party rules with Office of Elections (HRS §11-63)	Wed, April 24, 1996
Political Parties	Submit names of precinct officials to Office of Elections or County Clerk (HRS §11-72)	Fri, May 24, 1996
Political Parties	File party officers with Office of Elections (HRS §11-64)	Mon, June 24, 1996
Voters	Request absentee mail ballots for Primary and/or General Election from City/County Clerk (HRS §15-4)	Tues, July 23, 1996
Candidates	File nomination papers for the Primary Election with Office of Elections or City/County Clerk (HRS §12-6)	Tues, July 23, 1996
Candidates	Submit request to withdraw from the Primary Election for any reason to Office of Elections or City/County Clerk (HRS §11-117)	Wed, July 24, 1996
C&C Candidates	File C&C financial disclosure statement with the City Clerk (ROH §3-8.4(b)(1))	Tues, Aug. 6, 1996

- * The Campaign Spending Commission requires candidates for the 1996 election to register with the Commission by filing an organizational report within ten days from the date the candidate or committee receives any contribution in which the aggregate amount is more than \$100 or makes any expenditure.

<u>Subject</u>	<u>Event/Deadline</u>	<u>Date</u>
City/County Clerks	Mail Primary Election absentee ballots to overseas voters (Recommended by the Federal Voting Assistance Program)	Sat, Aug. 17, 1996
Candidates, Parties, & Voters	File written objections to nomination papers for Primary Election candidates with Office of Elections or City/County Clerk (HRS §12-8)	Thur, Aug. 22, 1996
Voters	Last day to register to vote for the Primary Election with City/County Clerk (HRS §11-24)	Thurs, Aug. 22, 1996
Candidates	File first preliminary Primary Election report with Campaign Spending Commission (HRS §11-212)	Tues, Aug. 27, 1996
Candidates	Submit request to withdraw from Primary Election for reasons of ill health to Office of Elections or City/County Clerk (HRS §11-117)	Fri, Aug 30, 1996
State Candidates	File disclosure forms with State Ethics Commission (HRS §84-17)	Fri, Aug 30, 1996
City/County Clerks	Open Primary Election walk-in absentee polling places (HRS §15-7)	Tues, Sept. 3, 1996
City/County, House, & Senate Clerks	Submit Constitutional Amendment questions, County Charter Amendment questions, and County Initiative questions to Office of Elections (HRS §11-119)	Fri, Sept. 6, 1996
Independent Presidential Candidates	File petition to place names of candidates for president and vice president on general election ballot with Office of Elections (HRS §11-113)	Fri, Sept. 6, 1996
Political Parties	File names of presidential candidates and presidential electors and alternates with Office of Elections (HRS §11-113)	Fri, Sept. 6, 1996
Voters	Request absentee mail ballots for General Election from City/County Clerk (HRS §15-4)	Fri, Sept. 6, 1996
OHA Candidates	File nomination papers with Office of Elections or County Clerk (HRS §12-6)	Fri, Sept. 6, 1996
OHA Candidates	Submit request to withdraw from OHA Election for any reason to Office of Elections (HRS §11-117)	Sat, Sept. 7, 1996

Subject	Event/Deadline	Date
Candidates	File second preliminary Primary Election report with Campaign Spending Commission (HRS §11-212)	Wed, Sept. 11, 1996
Political Parties	Submit names of poll watchers for the Primary Election to Office of Elections or County Clerk (HRS §11-77)	Wed, Sept. 11, 1996
Voters	Last day to request absentee mail ballots for Primary Election from City/County Clerk (HRS §15-4)	Sat, Sept. 14, 1996
	PRIMARY ELECTION (HRS §12-2)	Sat, Sept. 21, 1996
Candidates, Parties, & Voters	File complaint on contests for cause in Primary Election with Circuit Court (HRS §11-173.5)	Fri, Sept. 27, 1996
City/County Clerks	Mail General Election absentee ballots to overseas voters (Recommended by the Federal Voting Assistance Program)	Tues, Oct. 1, 1996
Voters & Candidates	File objections to nomination papers for OHA candidates with Office of Elections (HRS §12-8)	Mon, Oct. 7, 1996
Voters	Last day to register to vote for the General Election with City/County Clerk (HRS §11-24)	Mon, Oct. 7, 1996
Candidates	File report on use of public funds in Primary Election with Campaign Spending Commission (HRS §11-224)	Fri, Oct. 11, 1996
OHA Candidates	File candidate disclosure forms with State Ethics Commission (HRS §84-17)	Wed, Oct. 16, 1996
Candidates	Submit request to withdraw from General/OHA Election for reasons of ill health to Office of Elections or City/County Clerk (HRS §11-117)	Wed, Oct. 16, 1996
City/County Clerks	Open General Election walk-in absentee polling places (HRS §15-7)	Fri, Oct. 18, 1996
Candidates	File final Primary Election report with Campaign Spending Commission (HRS §11-213)	Mon, Oct. 21, 1996

Subject	Event/Deadline	Date
Candidates	File preliminary General/OHA report with Campaign Spending Commission (HRS §11-212)	Fri, Oct. 25, 1996
Political Parties	Submit names of poll watchers for General Election to Office of Elections or County Clerk (HRS §11-77)	Fri, Oct. 25, 1996
Voters	Last day to request absentee mail ballots for General & OHA Elections from City/County Clerk (HRS §15-4)	Tues, Oct. 29, 1996
	GENERAL ELECTION (State Constitution)	Tues, Nov. 5, 1996
Candidates, Parties, & Voters	File complaint on contest for cause in General and/or OHA Elections with Circuit Court (HRS §11-174.5)	Mon, Nov. 25, 1996
General & OHA Candidates	File final General Election report with Campaign Spending Commission (HRS §11-213)	Thurs, Dec. 5, 1996
Candidates	File report on use of public funds in General Election with Campaign Spending Commission (HRS §11-224)	Thurs, Dec. 5, 1996
Presidential Electors	Assemble at the state capital for Presidential Electoral College to cast votes for president and vice president of the United States (HRS §14-26)	Mon, Dec. 16, 1996
Candidates	File application for public funds for 1996 election with Campaign Spending Commission (HRS §11-222)	Fri, Jan 3, 1997
City/County Clerks	Remove names of registered voters who did not vote in the 1994 and 1996 elections from the voter register (HRS §11-17)	Fri, Jan. 3, 1997
Candidates	File supplemental report on deficit/surplus funds with Campaign Spending Commission (HRS §11-213)	Thur, Jan. 30, 1997

**FACT SHEET
1996 ELECTION CONTESTS
AND INCUMBENTS**

OFFICE	INCUMBENT(S)
FEDERAL ELECTIONS	
President - 1 seat	(D) Bill Clinton
Vice President - 1 seat	(D) Al Gore
U.S. House of Representatives - 2 seats	
Congressional District I	(D) Neil Abercrombie
Congressional District II	(D) Patsy T. Mink
STATE ELECTIONS	
State Senate - 13 of 25 seats	
Senate District 2	(D) Richard M. Matsuura
Senate District 3	(D) Andrew Levin
Senate District 5	(D) Joe S. Tanaka
Senate District 8	(D) Donna R. Ikeda
Senate District 9	(D) Matt Matsunaga
Senate District 11	(D) Brian T. Taniguchi
Senate District 12	(D) Carol Fukunaga
Senate District 14	(D) Milton A. I. Holt
Senate District 15	(D) Norman Mizuguchi
Senate District 16	(D) Rey Gaulty
Senate District 20	(D) Brian Kanno
Senate District 24	(R) Michael Liu
Senate District 25	(R) Whitney Anderson ¹
House of Representatives - 51 seats	
House District 1	(D) Dwight Y. Takamine
House District 2	(D) Jerry L. Chang
House District 3	(D) Eric G. Hamakawa
House District 4	(D) Robert Herkes
House District 5	(D) Virginia Isbell

¹Appointed by Governor Cayetano to replace Senator Mary George.

(STATE ELECTIONS continued)

OFFICE

INCUMBENT(S)

House of Representatives - continued

House District 6	(D) David A. Tarnas
House District 7	(D) Michael White
House District 8	(D) Joseph M. Souki
House District 9	(D) Bob Nakasone
House District 10	(D) David Morihara
House District 11	(R) Chris Halford
House District 12	(D) Billy K. Swain
House District 13	(D) Ezra R. Kanoho
House District 14	(D) Bertha C. Kawakami
House District 15	(D) David Stegmaier
House District 16	(R) Gene Ward
House District 17	(R) Barbara C. Marumoto
House District 18	(D) Calvin K. Y. Say
House District 19	(D) Brian Y. Yamane
House District 20	(D) Scott K. Saiki
House District 21	(D) Mary-Jane McMurdo
House District 22	(D) Terry N. Yoshinaga
House District 23	(D) Ed Case
House District 24	(D) Jim Shon
House District 25	(D) Kenneth T. Hiraki
House District 26	(R) Quentin K. Kawanakoa
House District 27	(D) Suzanne Chun
House District 28	(D) Dennis A. Arakaki
House District 29	(D) Felipe Abinsay, Jr. ²
House District 30	(D) Romy M. Cachola
House District 31	(D) Nathan Suzuki
House District 32	(D) Len Pepper
House District 33	(D) Tom Okamura
House District 34	(D) K. Mark Takai
House District 35	(D) Noboru Yonamine
House District 36	(D) Roy M. Takumi
House District 37	(D) Nestor R. Garcia
House District 38	(D) Samuel Lee
House District 39	(D) Ron Menor
House District 40	(D) Marcus R. Oshiro
House District 41	(D) Paul T. Oshiro
House District 42	(D) Annelle C. Amaral
House District 43	(D) Michael P. Kahikina
House District 44	(D) Merwyn S. Jones
House District 45	(D) Alex Santiago
House District 46	(R) Colleen Meyer
House District 47	(D) Terrance W. H. Tom
House District 48	(D) Ken Ito
House District 49	(R) Cynthia Thielen
House District 50	(D) Devon M. T. Nekoba
House District 51	(R) Eve G. Anderson

²Appointed by Governor Cayetano to replace Representative Emilio Alcon on October 30, 1995.

(STATE ELECTIONS continued)

OFFICE

INCUMBENT(S)

Board of Education - 7 of 13 seats³

FIRST SCHOOL BOARD DISTRICT (City & County of Honolulu)

No District Residency	Darrow L. K. Aiona
No District Residency	Margaret K. Apo
No District Residency	Lex Brodie
Third Dept. School District (Honolulu)	Denise Matsumoto
Fifth Dept. School District (Leeward Oahu)	Ronald B. Y. Nakano

SECOND SCHOOL BOARD DISTRICT (Counties of Hawaii, Maui, and Kauai)

First Dept. School District (Hawaii)	Robert A. Fox
Seventh Dept. School District (Kauai)	Mitsugi Nakashima

Office of Hawaiian Affairs (OHA) Board of Trustees - 4 of 9 seats⁴

No Island Residency	Kina'u B. Kamali'i
Resident of Hawaii	Moanikeala Akaka
Resident of Kauai	Moses K. Keale
Resident of Molokai	Samuel L. Kealoha, Jr.

COUNTY OF HAWAII ELECTIONS

Mayor - 1 seat (D) Stephen K. Yamashiro

Councilmembers - 9 of 9 seats

District 1	(D) Takashi Domingo
District 2	(D) Brian J. De Lima
District 3	(D) James Arakaki
District 4	(R) Elroy T. L. Osorio
District 5	(D) Al Smith
District 6	(G) Keiko Bonk-Abramson
District 7	(R) Keola Childs
District 8	(R) Jim Rath
District 9	(R) John Ray

Prosecuting Attorney - 1 seat (D) Jay T. Kimura

³ Nonpartisan Election.

⁴The OHA Special Election is held in conjunction with the General Election and is for voters of Hawaiian ancestry only.

OFFICE

INCUMBENT(S)

COUNTY OF MAUI ELECTIONS

Councilmembers - 9 of 9 seats

East Maui	(D) Tom Morrow
West Maui	(D) Dennis Y. Nakamura
Wailuku-Waihee-Waikapu	(D) James Apana
Kahului	(R) Alan Arakawa
South Maui	(R) Wayne K. Nishiki
Makawao-Haiku-Paia	(D) Alice L. Lee
Upcountry	(D) Bob Monden
Lanai	(D) Sol P. Kaho'ohalahala
Molokai	(D) Patrick S. Kawano

COUNTY OF KAUAI ELECTIONS

Councilmembers - 7 of 7 seats

County of Kauai	(D) Bill Asing
County of Kauai	(D) Maxine Correa
County of Kauai	(D) Jesse Fukushima
County of Kauai	(D) Ronald Kouchi
County of Kauai	(D) Richard K. Minatoya
County of Kauai	(R) Nelson J. Secretario
County of Kauai	(D) Randal G. B. Valenciano

Prosecuting Attorney - 1 seat (D) Ryan E. Jimenez

CITY & COUNTY OF HONOLULU ELECTIONS⁵

Mayor - 1 seat Jeremy Harris

Prosecuting Attorney - 1 seat Keith M. Kaneshiro

⁵Nonpartisan Election.

Prepared by:
Office of Elections
802 Lehua Avenue
Pearl City, Hawaii 96782
Phone: (808) 453-VOTE(8683)
N.I. Toll Free: 1 (800) 442-VOTE(8683)
January 25, 1995
Rev. August 2, 1995
Rev. November 1, 1995
Rev. January 30, 1996



FACTSHEET

VOTER REGISTRATION QUALIFICATIONS

WHO IS QUALIFIED TO REGISTER TO VOTE?

Pursuant to the *Constitution of the State of Hawaii*, Article II, Section 1, a voter registration applicant must meet the following qualifications:

1. A citizen of the United States

Individuals from Guam, Puerto Rico, the U.S. Virgin Islands and the Commonwealth of the Northern Marianas Islands are considered U.S. citizens. Individuals from American Samoa are considered U.S. nationals (unless they are natural born or naturalized U.S. citizens).

2. A resident of the State of Hawaii

For voter registration and election purposes, a resident must maintain a residence address in the State of Hawaii and intend to make Hawaii their permanent residence.

3. At least eighteen years of age by the next election

Pre-Registration

Hawaii Revised Statutes (HRS) §11-12 allows an individual who is otherwise qualified to register and is at least sixteen years of age, to pre-register upon satisfactory proof of age and be automatically registered upon reaching age eighteen.

OHA ELECTION ELIGIBILITY

Qualified registrants for the regular elections who are of Hawaiian ancestry may register to vote in the Office of Hawaii Affairs (OHA) election. HRS §11-1 states that Hawaiian is:

"...any descendant of aboriginal peoples inhabiting the Hawaiian islands which exercised sovereignty and subsisted in the Hawaiian islands in 1778, and which peoples thereafter have continued to reside in Hawaii."

CLASS C FELONY

Pursuant to HRS §19-3.5, a person knowingly providing false information may be guilty of a Class C felony, punishable by up to five (5) years imprisonment and \$10,000 fine.

FACT SHEET

RULES TO DETERMINE RESIDENCY

The following are the rules that determine one's residency during an election, according to the Hawaii Revised Statutes §11-13:

- 1) *The residence of a person is that place in which that person's habitation is fixed, and to which, whenever the person is absent, the person has the intention to return;*
- 2) *A person does not gain residence in any precinct into which the person comes without the present intention of establishing the person's permanent dwelling place within such precinct;*
- 3) *If a person resides with the person's family in one place, and does business in another, the former is the person's place of residence; but any person having a family, who establishes the person's dwelling place other than with the person's family, with the intention of remaining there shall be considered a resident where the person has established such dwelling;*
- 4) *The mere intention to acquire a new residence without physical presence at such place, does not establish residency, neither does mere physical presence without the concurrent present intention to establish such place as the person's residence;*
- 5) *A person does not gain or lose a residence solely by reason of the person's presence or absence while employed in the service of the United States or of this State, or while a student of an institution of learning, or while kept in an institution or asylum, or while confined in a prison;*
- 6) *No member of the armed forces of the United States, the member's spouse or the member's dependent is a resident of this State solely by reason of being stationed in the State;*
- 7) *A person loses the person's residence in this State if the person votes in an election held in another state by absentee ballot or in person.*

FACT SHEET

VOTER REGISTRATION NOTICE
Address Confirmation System

WHAT IS THE VOTER REGISTRATION NOTICE

The Voter Registration Notice is a postcard sent by the City/County Clerk to all voters. The Notice:

1. Informs voters of their voting precinct and polling place during an election.
2. Confirms that voters are properly registered to vote in the district and precinct where they live.

WHO GETS THE VOTER REGISTRATION NOTICE?

A Voter Registration Notice is sent to all registered voters at the voter's residence address each election year.

A Voter Registration Notice is also sent after each reapportionment and redistricting.

HOW DOES THE ADDRESS CONFIRMATION SYSTEM WORK?

If a voter receives the Voter Registration Notice and the address on the notice corresponds to the voter's current address, s/he is properly registered and will be able to vote without undue delays on election day.

If the person does not receive the notice, the notice is returned to the Clerk by the U.S. Postal Service. The voter is "flagged" as a person with a "QUESTIONABLE ADDRESS."

On election day, an individual "flagged" is required to complete a Registration Affidavit form (RAF) before voting is allowed. This process is time consuming and may result in redirecting a voter to his/her proper polling place.

FACTSHEET

HOW TO VOTE

WHERE TO VOTE

Registered voters in the State of Hawaii will receive a Voter Registration Notice prior to the election. The Notice lists which election(s) the voter is eligible to vote in, their district/precinct number, and their polling place location. Voter's should go to the polling place listed on their postcard.

Call your City/County Clerk if you have questions about your registration or polling place:

County of Hawaii	961-8277
County of Kauai	241-6350
County of Maui	243-7749
City & County of Honolulu	523-4293

BRING PROPER IDENTIFICATION

Bring a picture ID card with your signature with you to your polling place. The precinct official will use your ID to verify your identity. Your Voter Registration Notice is **not** an acceptable form of identification.

AT THE POLLING PLACE

1. **List of Registered Voters:** Check the List of Registered Voter to see if your name is on the list of voters for that precinct. If your name is there, proceed to the next station. If not, see a Voter Assistance Official.
2. **Demonstration Station:** Go to the Information and Voting Device Demonstration Station located outside of the polling place. A precinct official will:
 - a. Verify that you are at the correct polling place;
 - b. Verify that you are properly registered; and
 - c. Instruct you on the proper voting procedures.

3. **Poll Book Station:** Proceed to the Poll Book Station. Names are arranged in the poll book alphabetically by last name. Look for the poll book station with the first letter of your last name. You will be asked to:
 - a. Verify your identify with a picture ID card (such as your driver's license);
 - b. Verify the information in the poll book; and
 - c. Sign the poll book.

4. **Ballot Issuing Station:** The official at the Ballot Issuing Station will issue your ballots and a ballot holder. The amount of ballots you receive and procedures for voting will differ according to the election:

PRIMARY ELECTION:

The Hawaii State Constitution, Article II, Section 4, provides:

"Secrecy of voting shall be preserved; provided that no person shall be required to declare a party preference or nonpartisanship as a condition of voting in any primary or special primary election. Secrecy of voting and choice of political party affiliation or nonpartisanship shall be preserved."

Ballot Selection & Discard Box Station:

After you receive you ballot packet at the Ballot Issuing Station, proceed to the Ballot Selection & Discard Box Station. You will:

- a. Enter the Ballot Selection Booth.
- b. Tear the ballot packet open.
- c. Select a partisan or nonpartisan (white) and a "special" (pink) ballot and place them into the ballot holder.
- d. Place the unselected ballots back into the ballot packet.
- e. Return the ballot packet containing the unselected ballots to the Discard Box Official.

GENERAL ELECTION:

You will receive a set of ballot cards for all contests in the General Election. Additional ballots may include:

- a. Board of Education
- b. Charter Amendment Questions
- c. Constitutional Amendment Questions

Office of Hawaiian Affairs (OHA)

If you are an OHA registered voter, you will receive an OHA ballot in addition to the regular election ballots.

NOTE: You must be of Hawaiian ancestry to participate in the OHA election.

5. **Voting Booth:** In the Voting Booth you will find a voting device.
- a. Place the ballot under the plastic cover with the end marked "TOP" facing up.

NOTE: The ballot must be FLAT and SNUG in the voting device or the device will not function properly.
 - b. Move the handle so the red arrow points to your selection.
 - c. Press down on the handle to punch a hole in the ballot.
 - d. Continue doing the same for all the contests and questions. Be sure to check both sides of the ballot for contests, as appropriate.

NOTE: If you make a mistake, see a precinct official for assistance.
 - e. When you have completed voting, return the handle to the top of the voting device and remove your ballot.
 - f. Place the ballots into the ballot holder, with the ballot stubs at the top, and exit the booth.
6. **Ballot Box Station:** Proceed to the Ballot Box Station. Hand your ballot holder to the precinct official. The precinct Official will deposit your ballots

into the ballot box and return the ballot stubs to you. Remember to keep your ballot stubs as your proof of voting.

To save yourself time on election day, here are a few tips:

TIP 1:

To avoid long lines at the polls, **vote during non-peak hours:**

In the morning, between 9:30 am and 11:00 am.

In the afternoon, between 1:00 pm and 4:00 pm.

TIP 2:

To make voting easier and faster, familiarize yourself with the various election contests, candidates, and charter and constitutional questions on the ballot. **Know your choices before you go into the voting booth!**

TIP 3:

Be sure you're at the right polling place. **Check the list of registered voters** posted outside of the polling place.

TIP 4:

Be sure that you are properly registered. Be sure that you meet the registration qualifications:

- a. U.S. citizen
- b. Legal resident of the State
- c. 18 years of age.

TIP 5:

To vote in the OHA election, you must meet the voter registration qualifications and be of Hawaiian ancestry. If you wish to participate in the OHA election, be sure that you are an OHA registered voter.

If you have any questions, call the Office of Elections at 453-VOTE(8683). Neighbor islands call 1-800-442-VOTE(8683) or your county clerk's office.

FACT SHEET

SECRECY OF VOTING AND PARTY PREFERENCE

The Hawaii State Constitution provides:

"Secrecy of voting shall be preserved; provided that no person shall be required to declare a party preference or nonpartisanship as a condition of voting in any primary or special primary election. Secrecy of voting and choice of political party affiliation or nonpartisanship shall be preserved."

- Hawaii State Constitution
Article II, Section 4

The following steps are taken to assure the secrecy of voting and party preference in the State of Hawaii.

SECRECY OF PARTY OR NONPARTISAN PREFERENCE

In the State of Hawaii voters are not required to declare their party or nonpartisan preference in order to register or vote.

Hawaii uses the single party primary system to nominate candidates who will run in the general election. In this system, candidates for each political party and nonpartisan candidates are placed on separate ballot cards. This set of party ballots and nonpartisan ballots are sealed in a packet. Each voter is issued a single ballot packet (containing a set of ballots). The voter selects a ballot for one and only one party (or nonpartisan ballot) and votes on only that ballot (there is no cross-party or multi-party voting permitted). The selection is made in the privacy of a "Ballot Selection Booth." All ballots not selected by the voter are deposited in a sealed "Discard Box." This process ensures that only the voter knows his/her party or nonpartisan preference.

In the general election, candidates for all parties are listed on a single ballot. Voters may vote for any candidate they wish regardless of party affiliation, but are limited to vote for only the number of candidates as there are seats available in that contest. Again, secrecy of party or nonpartisan preference is preserved.

SECRECY OF VOTING

Voting is a primary right/responsibility of citizenship. In the State of Hawaii, the secrecy of voting is constitutionally assured.

The secrecy of voting is provided for in the following manner:

1. Each voter selects a party or nonpartisan ballot in private (primary only); in the general voters may vote for a candidate regardless of partisanship/nonpartisanship.
2. Each voter votes in private.
3. No voter is required to tell anyone how he/she voted.

INVENTORY NUMBERS, ID NUMBERS, AND CODES

Primary Election

In the primary election, a voter will find the following inventory numbers, ID numbers, and codes on their ballots:

1. **Consecutive Serial Number:** This printed number serves as an inventory of ballots produced and received.
2. **Consecutive Serial Number - Packet:** This printed number serves as an inventory of ballot packets produced and received. It is the number recorded in the pollbook when a voter votes. This number is used as part of the audit reconciliation process to make certain that the number of people voting is equal to the number of ballots cast.
3. **Plate Code:** This is a printed three digit code which tells the printer which printing plate was used to print that particular ballot face. This printed number is used in the ballot proofing process.
4. **Ballot Footprint (Ballot Type-District/Precinct Number):** The first three digits of this number indicate which unique set of election contests appear on the ballot; the second four digits indicate which district/precinct the ballot is used in. This printed number is used as part of the proofing process.
5. **Ballot Type Code:** This is a three digit punched code on the bottom of the card. It indicates which unique set of election contests appear on the ballot. It is used for both proofing and ballot counting purposes.

6. **Ballot Set ID Number:** This is a six digit punched code on the bottom of the card. The purpose of the code is to prevent cross-party (multi-party) voting.

The consecutive serial number on the packet does not in any way match any serial number or code on the ballots. A specific ballot cannot, therefore be traced to a specific voter. Not only the secrecy of voting is honored, but the secrecy of the vote is also assured.

General Election

In a general election, a voter will find the following serial numbers and codes on his/her ballot:

1. **Consecutive Serial Number:** The same printed number appears on the "stub" and on the "stub receipt." This number is recorded in the poll book and is used as part of an audit reconciliation process. The "stub receipt" is given to the voter as proof of voting.
2. **Plate Code:** This is a printed three digit code which tells the printer which printing plate was used to print a particular ballot face. This printed number is used in the ballot proofing process.
3. **Ballot Footprint (Ballot Type-District/Precinct Number):** The first three digits of this number indicate which unique set of election contests appear on the ballot; the second four digits indicate which district/precinct the ballot is used in. This printed number is used as part of the proofing process as well as the ballot counting process.
4. **Ballot Type Code:** This is a three digit punched number which indicates what unique set of election contests appears on this ballot. The code is used for proofing and ballot counting purposes.

After voting, the stub receipt is removed by an election officer and given to the voter. Once the stub receipt is removed, the ballot cannot be traced to a specific voter. Again, not only is the secrecy of voting honored, but the secrecy of vote is also assured.

Consecutive Serial Number

443775

CD	SEN	REP	CO	CL
I		42	VII	

TOP

OFFICER OF RECORDS
STATE OF MICHIGAN

OFFICIAL BALLOT
PRIMARY ELECTION
SATURDAY, SEPTEMBER 22, 1990

This stub shall be removed by the Election Official only

I HAVE VOTED, HAVE YOU?

(OVER)

This stub shall be removed by the Election Official only

LIBERTARIAN

U.S. SENATOR
To Fill Vacancy
Term to Expire January 3, 1995
Vote For Not More Than One (1)

SCHOOLLAND, Ken	-
-----------------	---

U.S. REPRESENTATIVE
Vote For Not More Than One (1)

TAYLOR, Roger Lee	-
-------------------	---

GOVERNOR
Vote For Not More Than One (1)

SMITH, Trista-Don	-
-------------------	---

LIEUTENANT GOVERNOR
Vote For Not More Than One (1)

FRITTS, Anneke Dy Law	-
-----------------------	---

DEMOCRATIC

STATE SENATOR
Vote For Not More Than One (1)

BROWDER, Thomas	-
PHASE, Randy	-
McKENZIE, Linda (Fritz)	-

STATE REPRESENTATIVE
Vote For Not More Than One (1)

KHANO, Daniel J. (Danny)	-
--------------------------	---

COUNCILMEMBER
Vote For Not More Than One (1)

MANSNO, Rene	-
--------------	---

Plate Code

307

Ballot Footprint

Ballot Type Number

64-4204

District/Precinct

Stub (torn off before ballots inserted into packet)

Stub Receipt

Ballot

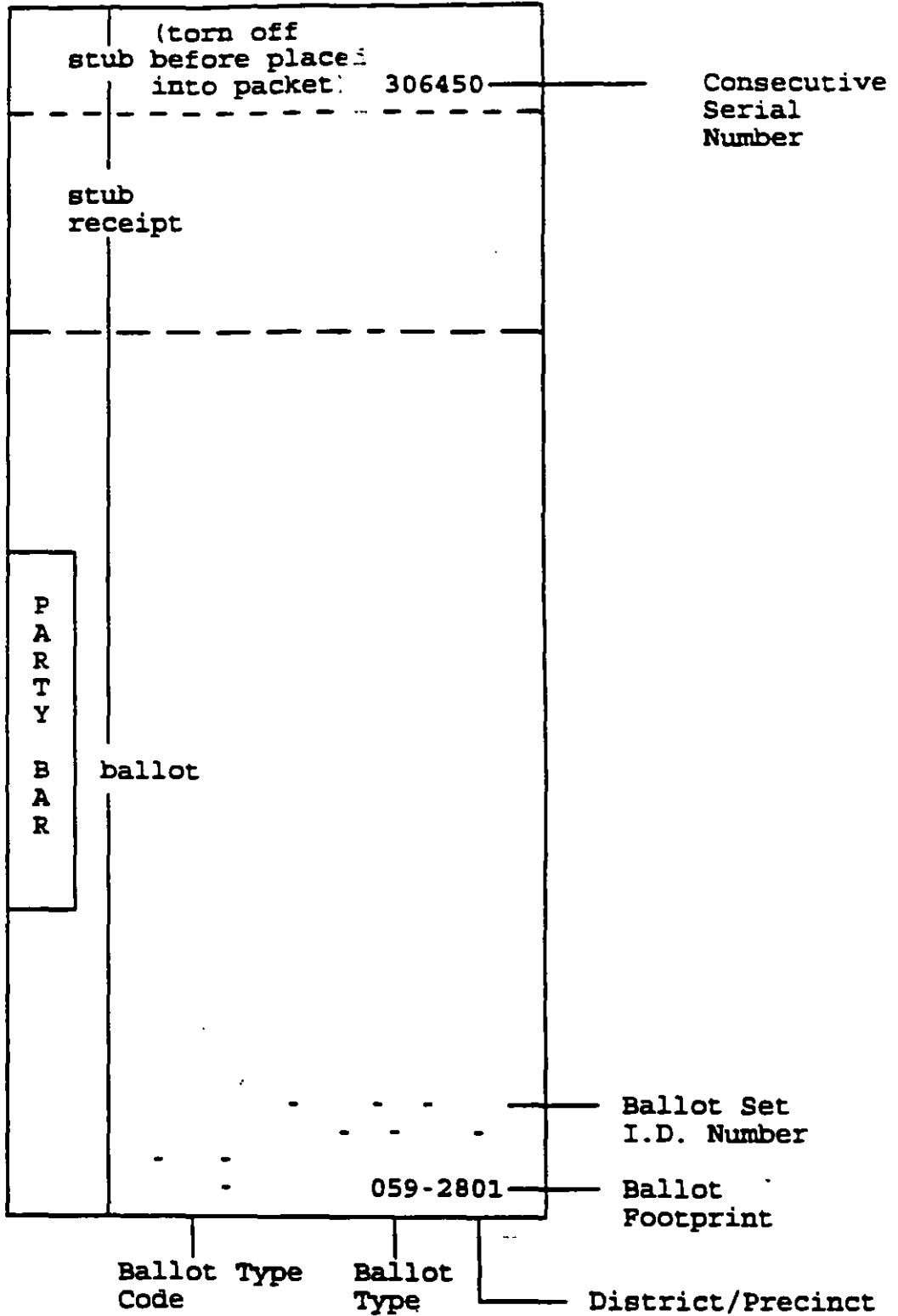
Ballot Set I.D. Number

Ballot Type Code

VOTE BOTH SIDES (OVER)

DIAGRAM OF A PRIMARY ELECTION PRECINCT BALLOT

Consecutive Serial Number: Printed - 6 digits
Ballot Footprint: Printed - 3 digits "-" 4 digits
Ballot Type Code: Punched - 3 digits (or alphas)
Ballot Set I.D. Number: Punched - 6 digits (or alphas)



Consecutive
Serial
Number

D/P 21: ALL 233550

PRECINCT	WARD	REP	COUNTY
I		21	III

OFFICIARITY OF HONORABLE
STATE OF HAWAII



A

OFFICIAL BALLOT
GENERAL ELECTION
TUESDAY, NOVEMBER 6, 1990

233550

VOTE BOTH SIDES (OVER)

This side must be returned by the Election Official only.

U.S. SENATOR To Fill Vacancy Term to Expire January 3, 1995 Vote For Not More Than One (1)	
(D) AKAKA, Daniel K.	-
(R) BAKI, Patricia (Pat)	-
(L) SCHOOLLAND, Ken	-
U.S. REPRESENTATIVE Vote For Not More Than One (1)	
(D) ABERCROMBIE, Neil	-
(R) LIU, Mike	-
(L) TAYLOR, Roger Lee	-
GOVERNOR AND LIEUTENANT GOVERNOR Vote For Not More Than One (1) Party	
(R) HEMMING, Fred For Governor	▶ -
BEAMER, Billie For Lieutenant Governor	▶ -
(N) ROSS, Peggy He'o For Governor	▶ -
KINNEL, James D. For Lieutenant Governor	▶ -
(L) SMITH, Trista-Don For Governor	▶ -
FRITTS, Annelis Ory Law For Lieutenant Governor	▶ -
(D) WAMEE, John For Governor	▶ -
CAYETANO, Ben For Lieutenant Governor	▶ -

409

VOTE BOTH SIDES (OVER)

A

31-2104

Stub

I HAVE VOTED, HAVE YOU?

Stub Receipt

VOTE BOTH SIDES (OVER)

This side must be returned by the Election Official only.

STATE REPRESENTATIVE Vote For Not More Than One (1)	
(D) HIRAYAMA, Fred	-
(R) WARD, Gene	-
COUNCILMEMBER Vote For Not More Than One (1)	
(D) COOK, Roy W., Sr.	-
(R) FELIX, John Henry	-
(L) JEFFERIES, Stephen Reid	-

456

VOTE BOTH SIDES (OVER)

A

Ballot

Plate Code

Ballot
Footprint

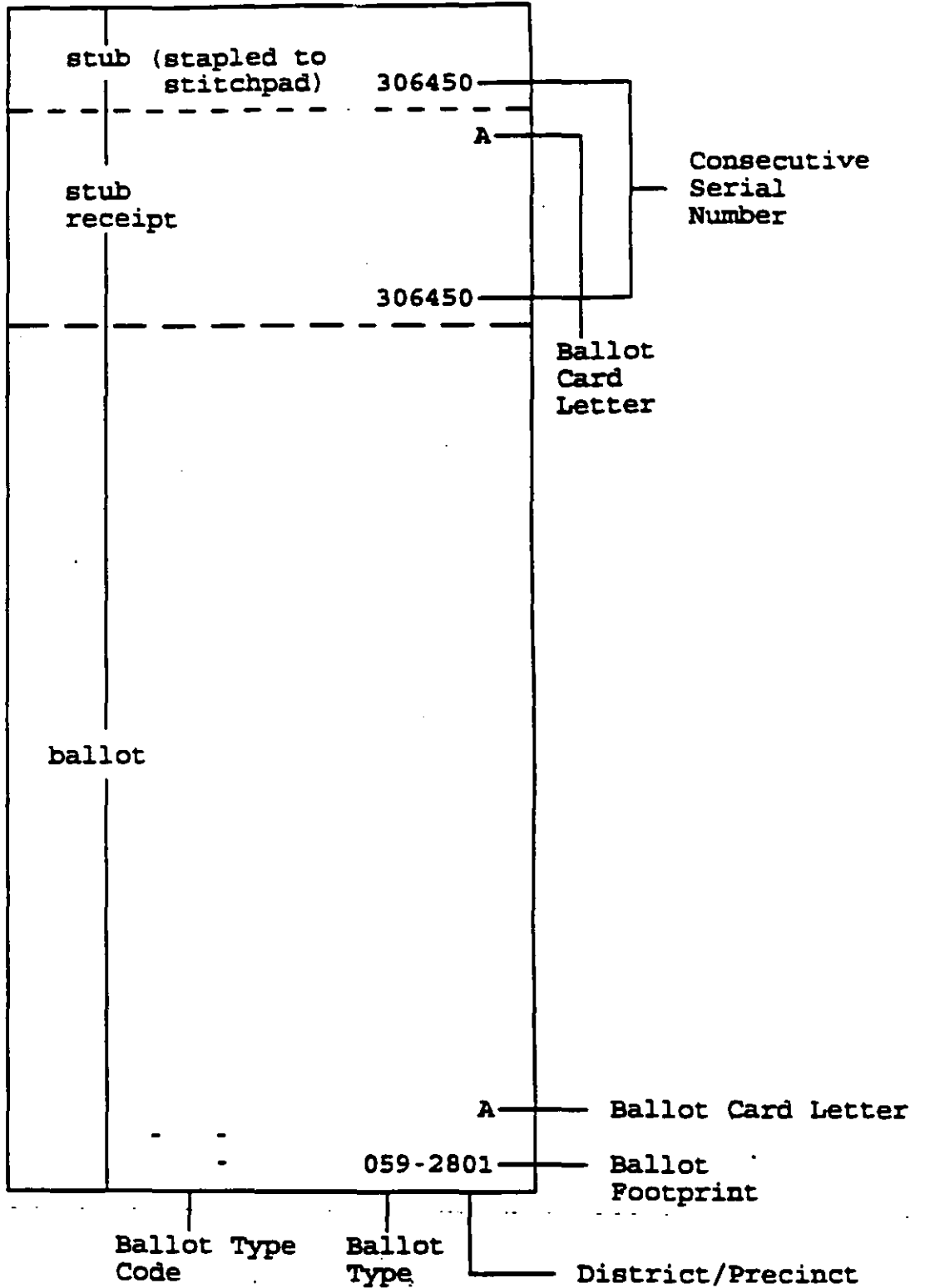
Ballot Type
Code

Ballot
Type
Number

District/Precinct

DIAGRAM OF A GENERAL ELECTION PRECINCT BALLOT

Consecutive Serial Number: Printed - 6 digits
 Ballot Footprint: Printed - 3 digits "-" 4 digits
 Ballot Type Code: Punched - 3 digits (or alphas)



FACT SHEET

ABSENTEE VOTING

WHO MAY VOTE BY ABSENTEE BALLOT?

Any person who is registered to vote in the State of Hawaii may vote by absentee ballot.

HOW DO I VOTE BY ABSENTEE BALLOT?

In Person

Vote by absentee ballot in person at an Absentee Polling Place established by your Office of the City/County Clerk. The Absentee Polling Place will be open no later than 18 days before the Primary and General Elections.

By Mail

Vote by absentee ballot by mail by completing an "Application for Absentee Voter Ballot".

Hawaii Revised Statutes §15-4 provides that:

"...Any mailed requests for an absentee ballot shall be mailed by the person directly to the clerk."

Submit your completed application directly to the Office of your City/County Clerk no earlier than 60 days and not later than 7 days before the election.

The application form will require the following information of each applicant:

- Name under which you are registered to vote;
- Residence address as registered;
- Birthdate;
- Social Security Number;
- Home and/or business telephone number;

- Election(s) in which you intend to vote absentee;
- Your signature;
- Address to which ballot should be mailed.

Additionally:

- Ballots for the Primary and General Elections may be requested at the same time.
- You may indicate two forwarding addresses, if your address will be different for the Primary and General Elections.
- If your ballot may reach your forwarding address before your arrival, inform the clerk to mark your absentee ballot envelope "Hold for Arrival".
- All absentee ballots must be received by the clerk by the close of polls on election day.

For additional information, please contact your appropriate City/County Clerk or the Office of Elections:

City and County of Honolulu
530 South King Street
Honolulu, Hawaii 96813
Phone: 523-4293

County of Kauai
4396 Rice Street, Rm. 106
Lihue, Hawaii 96766
Phone: 241-6350

County of Maui
200 South High Street
Wailuku, Hawaii 96793
Phone: 243-7749

County of Hawaii
25 Aupuni Street, Rm. 100
Hilo, Hawaii 96720
Phone: 961-8277

Statewide Telecommunication Relay Service:
Hearing Impaired, dial: 1151
Speech Impaired, dial: 1171

HAWAII VOTER HOTLINE
453-VOTE (8683)
Neighbor Islands call 1-800-442-VOTE (8683)

PHOTOCOPYING OF THE APPLICATION FOR ABSENTEE VOTER BALLOT

If you require additional copies of the Application for Absentee Voter Ballot, the application may be photo-copied. If it is photo copied, the form must meet the following conditions to be acceptable:

1. Must be photo-copied in its entirety (i.e. 1:1 facsimile);
2. May **not** be reduced or enlarged for any reason;
3. May **not** be included in, attached to, or affixed to campaign informational literature; and
4. Must be of quality and contrast sufficient for microfilming records management storage.

FACT SHEET

FEDERAL WRITE-IN ABSENTEE BALLOT

The Federal Write-In Absentee Ballot (FWAB) is a blank ballot on which the voter may write-in either the name of the candidate, or the name of the political party for which he or she wishes to vote for. The FWAB is used by overseas voters, both military and civilian for Federal offices/contests in the General Election.

An overseas citizen applying for the FWAB must meet the following three requirements:

- 1) **The voter must meet all the regular requirements for voting in his or her state of legal residence.**

This means that the voter must be registered or be exempt from registration under state law, comply with all state laws regarding absentee voting, and return the FWAB before the normal state deadling for receiving absentee ballots.

- 2) **The voter must have requested a regular state absentee ballot as directed by his or her state's procedures, so that the request was received by the local election official at least thirty (30) days before an election.**

An FWAB request is deemed valid only when a state absentee ballot has been requested in the timely manner mentioned above.

- 3) **The voter must be casting his or her absentee ballot from outside the United States.**

A citizen voting via an FWAB must have a mailing address outside of the U.S. or have an active APO/FPO address.

Failure to meet to the above three requirements will invalidate the vote cast by the FWAB.

FACT SHEET

UNIFORMED AND OVERSEAS CITIZENS

The purpose of the Uniformed and Overseas Citizens Absentee Voting Act (UOCAVA) is to permit absent uniformed services and overseas citizens to use absentee procedures to vote by absentee ballot in primary, general, and special elections for Federal offices; and to permit these individuals to use a Federal write-in absentee ballot (FWAB) in the General Election for Federal offices.

Citizens residing overseas are those persons who reside anywhere except the states of the U.S., the District of Columbia, the Commonwealth of Puerto Rico, Guam, the Virgin Islands, and American Samoa.

An absent uniformed services citizen is:

- A member of a uniformed service on active duty who is absent from the place of residence where the member is otherwise qualified to vote;
- A member of the merchant marine who, by reason of service in the merchant marine, is absent from the place of residence where the member is otherwise qualified to vote; or
- A spouse or dependent of an active duty uniformed services citizen who is absent.

Overseas citizens means:

- An absent uniformed services citizen who, by reason of active duty or service is absent from the United States on the day of the election; or
- A person who resides outside the United States and is qualified to vote in the last place in which the person was domiciled before leaving the United States.
- A person who resides outside the U.S. and (but for such residency) would be qualified to vote in the last place in which the person was domiciled before leaving the U.S.

ABSENTEE VOTING

Any unregistered person unable to register in person may register by mail. To register to vote, the applicant must mail a completed Federal Post Card Application (FPCA) to his/her County Clerk not earlier than 60 days before the election nor later than 30 days before an election. An absentee ballot may be requested at the same time.

Applying for and Voting by Absentee Ballot

Currently registered persons may request an absentee ballot by mailing a completed FPCA to his/her County Clerk not earlier than 60 days before the election nor later than seven (7) days before an election.

Absentee ballots are mailed 35 days before an election. The clerk must receive voted ballots by the close of polls on election day. For further information, contact:

Federal Voting Assistance Program (FVAP)
Voting Information Center (24 hours service)
Phone: (703) 695-0663 or
Autovon: 225-0663

Hawaii Unit Voting Assistance Officers

The following are names and phone numbers of Unit Voting Assistance Officers you may contact for additional information:

US Army	Betty Stevenson (Program Manager)	438-8678
US Air Force	Major Doubenspeck (Wheeler AFB) Lieutenant Christian Downs (Hickam AFB)	656-2127 449-2276
US Navy	Lieutenant Commander Sheppard	471-4930
US Marine Corp	Lieutenant Rohling (Kaneohe MCS)	257-2009
Commander in Chief Pacific		
	Chief Andrew F. Novak (USCINCPAC)	474-7096

1
2
3
4
5
6
7
8
9
10
11
12
13
14
15
16
17
18
19
20
21
22
23
24
25
26
27
28
29
30
31
32
33
34
35
36
37
38
39
40
41
42
43
44
45
46
47
48
49
50
51
52
53
54
55
56
57
58
59
60
61
62
63
64
65
66
67
68
69
70
71
72
73
74
75
76
77
78
79
80
81
82
83
84
85
86
87
88
89
90
91
92
93
94
95
96
97
98
99
100

FACT SHEET

WHEN A PERSON BECOMES A CANDIDATE

Under Hawaii state law, there are two separate and distinct requirements that determine when a person becomes a candidate. The first requirement relates to registering with the Campaign Spending Commission. The second requirement relates to gaining access to Hawaii's ballots.

REGISTRATION WITH CAMPAIGN SPENDING COMMISSION

State law requires each candidate to register and to file a financial report with the Campaign Spending Commission on forms provided by the Commission. For purposes of registering with the Campaign Spending Commission, an individual is a candidate for an office if the individual:

- files nomination papers;
- receives contributions over \$100 or makes any expenditures;
- gives consent to another person to receive contributions or make expenditures; or
- is certified to be a candidate by the elections office.

Candidates are required to register with the Campaign Spending Commission by filing an Organizational Report within ten days from the date the candidate's committee receives contributions totaling more than \$100 or makes any expenditure. Candidates or their committees must also file reports of campaign contributions (receipts) and expenditures.

BALLOT ACCESS FOR CANDIDATES

State law requires candidates to file nomination papers to gain access to the State of Hawaii's ballots. For ballot access purposes, a person becomes a candidate when the person files nomination papers and fulfills the requirements to be a candidate.

Candidate requirements include:

- Signature of registered voters: When nomination papers are filed, the nomination paper must be signed by a specified number of properly registered voters who are qualified to vote for the candidate in the upcoming election. The number of signatures varies with the office sought and ranges from 15 to 25.
- Certification by candidates: Candidates must certify that they will qualify for the office sought when they file their nomination papers.
- Member of Political Party: Partisan candidates must certify that they are a member of the political party when they file their nomination papers.
- Oath of loyalty/affirmation: Candidates are required to take and subscribe to a prescribed written oath of loyalty or affirmation statement before a notary public or a public officer authorized by law to administer oaths. The Oath/Affirmation must be completed when nomination papers are filed.
- Resignation from office: Elected state or county public officials must resign from the office currently held before being eligible as a candidate for another state or county elective office. This applies only if the term of the office presently held is not normally scheduled for election in the same year as the office sought. The candidate must resign from office before filing his/her nomination papers.
- Filing fee: The filing fee, which varies with the office sought and ranges from \$25 to \$750, must be paid by cash, money order, or certified/cashier's check at the time that nomination papers are filed.

FACT SHEET

NONPARTISAN CANDIDATES
QUALIFICATION FOR THE GENERAL ELECTION

Individuals not affiliated with any qualified political party in Hawaii may run as nonpartisan candidates. Nonpartisan candidates must file nomination papers and pay a filing fee to qualify for the office and will appear on a separate nonpartisan ballot in the Primary Election.

To qualify for the General Election, nonpartisan candidates must meet one of the following qualifications:

Method 1: receive at least ten percent (10%) of the total votes cast for the office for which the person is a candidate at the Primary Election; **OR**

Method 2: receive a vote equal to the lowest vote received by the partisan candidate who was nominated in the Primary Election for the office.

NOTE: If more nonpartisan candidates qualify to run in the General Election than there are offices (seats) available, there shall be certified as candidates those receiving the highest number of votes, but not more candidates than there are offices (seats) to be elected [HRS §12-41(b)].

See page 2 for Example of calculations.

SAMPLE ELECTION CONTEST: Senatorial District A

Candidates	Number of Votes Received	Qualify for General Election	Reason
Democrat A	300	No	Lost Democratic Primary
Democrat B	725	Yes	Won Democratic Primary
Republican	500	Yes	Won Republican Primary
Green	50	Yes	Won Green Primary
Libertarian	225	Yes	Won Libertarian Primary
Nonpartisan A	50	No	Qualified under Method 2 but lost Primary to Nonpartisan Candidate B
Nonpartisan B	75	Yes	Qualified under Method 2 and won Nonpartisan Primary
Total Votes Cast:	1,925		

EXPLANATION:

Method 1:

Requirement: The nonpartisan candidate must receive at least ten percent (10%) of the total number of votes cast for the office.

Calculation: 1,925 votes times 10% = 192.5 or 193 votes required.

Result: Neither nonpartisan candidate qualifies under this method.

Method 2:

Requirement: The nonpartisan candidate must receive a vote equal to or greater than the lowest vote received by the partisan candidate who was nominated in the Primary Election for the office.

Calculation: The Green Party candidate received the least number of votes of all partisan candidates who won their primaries and were nominated for the General Election. Therefore, the nonpartisan candidate must match or exceed the number of votes received by the Green Party candidate to qualify for the General Election.

Green Candidate:	50 votes
Nonpartisan Candidate A:	50 votes
Nonpartisan Candidate B:	75 votes

Result: Although both nonpartisan candidates matched the number of votes received by the Green Party candidate, only nonpartisan candidate B qualifies under this method. Because there is only one seat available for this Senatorial race, the nonpartisan candidate receiving the highest number of votes qualifies to advance to the General Election. Thus, only nonpartisan candidate B will be placed on the General Election ballot.

**FACT SHEET
CANDIDATES NOT APPEARING ON BALLOTS**

Candidates who are unopposed for elected state and county offices will not appear on a ballot in the following circumstances:

OFFICE	CIRCUMSTANCE	REFERENCE
<u>State Offices:</u>		
State Senator	Candidates who are unopposed in the general election will not appear on the general election ballot. Such candidates are elected at the primary election.	Article III, Section 4, State Constitution (Amended 1988)
State Representative	Candidates who are unopposed in the general election will not appear on the general election ballot. Such candidates are elected at the primary election.	Article III, Section 4, State Constitution (Amended 1988)
Board of Education	Candidates who are unopposed at the close of filing will not appear on the primary or general election ballots. Such candidates are elected after the close of filing of nomination papers.	Section 13-3(b), Hawaii Revised Statutes
Office of Hawaiian Affairs Trustee	Candidates who are unopposed in the OHA Election will not appear on the OHA ballot. Such candidates are elected after the close of filing nomination papers.	Section 12-42(a), Hawaii Revised Statutes
<u>County Offices:</u>		
All County Offices except those in City & County of Honolulu	Candidates who are unopposed in the general election will not appear on the general election ballot. Such candidates are elected at the primary election.	Section 12-41(a), Hawaii Revised Statutes
City & County of Honolulu Offices Only	Candidates who win the first special election (held with the primary election) by a majority of votes cast (50% + 1 vote) will not appear in the second special election (held with the general election). Such candidates are elected at the first special election (primary).	Article XIII, Section 13-116, City & County of Honolulu Charter

NOTE: This fact sheet is for informational purposes only. As a work of reference, this fact sheet is not to be used as the authority on the Hawaii election laws. Consult the Hawaii Revised Statutes and other sources for a complete and legal basis of the law.

FACT SHEET

CANDIDATE RESIGNATION REQUIREMENTS
HAWAII ELECTIVE OFFICES

Office Held	Office Sought	Action
Federal Office	Federal Office	No resignation requirement.
	State or County Office	Must resign only if the office currently held is not scheduled for election at the same election in which the person is a candidate for another office.*
State Office	Federal Office	No resignation requirement.
	State or County Office	Must resign only if the office currently held is not scheduled for election at the same election in which the person is a candidate for another office.*
County Office	Federal Office	No resignation requirement.
	State or County Office	Must resign only if the office currently held is not scheduled for election at the same election in which the person is a candidate for another office.*

*NOTE: The "resign to run" provisions are found in Article II, Section 7 of the Hawaii State Constitution. A person who is required to resign from a state or county office currently held must do so no later than when nomination papers for the office sought are filed. (Attorney General Opinion No. 86-4)

This information is available in alternate formats. If you require special needs (i.e. large print, taped materials, etc.) call the Office of Elections at 453-VOTE(8683).

STATE OF HAWAII
POLITICAL PARTIES AND CHAIRPERSONS

Democratic Party of Hawaii
Mr. Richard Port, Chairperson
777 Kapiolani Boulevard
Honolulu, Hawaii 96813
(808) 536-2258

Hawaii Green Party
Ms. Karen Archibald, Co-Chairperson
Mr. Michael Christopher, Co-Chairperson
P.O. Box 3220
Kailua-Kona, Hawaii 96745
(808) 324-7336

Libertarian Party of Hawaii
Mr. Richard Rowland, Chairperson
1125 South King Street, Suite 202
Honolulu, Hawaii 96814
(808) 597-8008

Natural Law Party of Hawaii
Mr. Ben Hopkins, Chairperson
P.O. Box 1198
Haleiwa, Hawaii 96712
(808) 638-7089

Republican Party of Hawaii
Ms. Jane Tatibouet, Chairperson
50 South Beretania Street, Suite C-211D
Honolulu, Hawaii 96813
(808) 526-1755

1
2
3
4
5
6
7
8
9
10
11
12
13
14
15
16
17
18
19
20
21
22
23
24
25

FACTSHEET

CALCULATING A MAJORITY
FOR THE CITY & COUNTY OF HONOLULU
SPECIAL ELECTIONS

For the City and County Honolulu Special Elections, a candidate must receive a majority of votes cast for the office to be elected. If no candidate receives a majority, a second special election is held in conjunction with the general election between the two candidates receiving the most votes. The candidate with the highest number of votes at this second special election is deemed elected.

"Blank votes" and "over votes" are not included in the calculation of a majority for the City Special Elections. To calculate a majority, add the votes for all of the candidates in the respective contest, divide that sum by two, and add one.

The following is an example of this calculation.

Results of the First Special Election:

Candidate A	300
Candidate B	100
Candidate C	150
Blank Votes	101
Over Votes	<u>159</u>
Total (sum)	810

Step 1: Add the votes cast for each candidate.

Candidate A	300
Candidate B	100
Candidate C	<u>150</u>
Total (sum)	550

Step 2: Divide the sum of the votes cast by two.

$$550 \div 2 = 275$$

Step 3: Add one to the result from Step 2.

$$275 + 1 = 276 \text{ votes required to win by majority}$$

Step 4: Candidate A wins the first Special Election. The second Special Election will not be held.

CAUTION: The percentage figures appearing in the Teamwork printout reflect "blank votes" and "over votes."

FACT SHEET

THE PETITION PROCESS TO PLACE THE NAMES OF CANDIDATES FOR PRESIDENT AND VICE PRESIDENT ON THE STATE OF HAWAII GENERAL ELECTION BALLOT

Refer to §11-113 and Chapter 14 of the Hawaii Revised Statutes (HRS) for information dealing with presidential elections and candidates.

GENERAL INFORMATION

The names of the candidates for president and vice president shall be used on the ballot in place of the names of the presidential electors. The votes cast for president and vice president of each political party shall be counted for the presidential electors and alternates nominated by each political party. Hawaii is entitled to four presidential electors in the 1996 election. (HRS §§11-113 and 14-23 and U.S. Constitution, Article II, Section 1)

NOTARIZED STATEMENT OF INTENT (HRS §11-113)

Prior to receiving the petition forms, the group/party shall submit to the chief election officer a notarized statement from each candidate of their intent to be a candidate for president and vice president on the general election ballot in the State of Hawaii.

PETITION FOR QUALIFICATION (HRS §11-113)

Upon receipt of the notarized statement of intent, the chief election officer shall issue the group/party the petition forms.

1. The petition shall be filed with the chief election officer not later than 4:30 p.m. on the 60th day prior to the general election. In 1996, the deadline to file the petition is Friday, September 6, 1996.

2. The petition shall:
 - a. be upon a form prescribed and provided by the chief election officer and shall contain the names of both candidates;
 - b. contain a statement that the persons signing intend to support those candidates;
 - c. contain the address of each signatory and the date signed; and
 - d. contain the signatures of currently registered voters constituting not less than one per cent (1%) of the votes cast in the State at the last presidential election (382,882 voted in the 1992 presidential election = 3,829 signatures required).
3. The applicant, and the candidates named, shall be notified in writing of the applicant's or candidate's eligibility or disqualification for placement on the ballot not later than 4:30 p.m. on the 10th business day after filing. The chief election officer may extend the notification period up to an additional five business days if the applicants and candidates are notified.
4. If the applicant, or any other party, individual, or group with a candidate on the presidential ballot, objects to the finding of eligibility or disqualification the person may, not later than 4:30 p.m. on the 5th day after the finding, file a request in writing with the chief election officer for a hearing on the question. A hearing shall be called not later than 4:30 p.m. on the 10th day after receipt of request and shall be conducted in accord with Chapter 91. A decision shall be issued not later than 4:30 p.m. on the 5th day after the conclusion of the hearing.

WITHDRAWAL OF SIGNATURES FROM THE PETITION (HRS §11-6)

A voter who signs a petition and seeks to withdraw his/her signature from the petition may do so if the petition has not yet been filed with the chief election officer.

1. A voter who seeks to withdraw the voter's signature from a petition must submit a notice in writing to the chief election officer any time before the filing of the petition. The notice shall include the voter's:
 - a. name;
 - b. social security number;

- c. residence address;
 - d. date of birth; and
 - e. signature with the name under which the voter is registered to vote.
2. Upon receipt of that notice containing the information required by HRS §11-6, the chief election officer shall notify the group or individual to whom the petition was issued and the signature of the individual shall not be counted.

SWORN APPLICATION (HRS §11-113)

1. The sworn application shall be filed not later than 4:30 p.m. on the 60th day prior to the general election with the chief election officer in the Office of Elections. In 1996, the deadline to file the sworn application is Friday, September 6, 1996.
2. The sworn application shall include:
 - a. the names and addresses of each of the two candidates;
 - b. a statement that each candidate is legally qualified to serve under the provisions of the United States Constitution; and
 - c. a statement that candidates are duly chosen candidates of both the state and national party, giving time, place, and manner of selection (where applicable).

PRESIDENTIAL ELECTORS AND ALTERNATES (HRS Chapter 14)

1. The party/group shall hold a state party or group convention to nominate as candidates four electors, and a first and second alternate for each elector, of president and vice president as the State is entitled. The electors shall be registered voters of the State. (HRS §14-21)
2. The names and addresses of the nominees for presidential elector and alternates shall be certified by the chairman and secretary of the convention and submitted to the chief election officer not later than 4:30 p.m. on the 60th day prior to the general election. In 1996, the deadline will be Friday, September 6, 1996. (HRS §14-21)

3. The chief election officer shall certify to the governor the names of the elected presidential electors and alternates receiving the highest number of votes as elected as presidential electors and alternates not later than 4:30 p.m. on the last day in the month of the election. (HRS §14-24)
4. The presidential electors shall assemble at the State Capitol on the first Monday after the second Wednesday in December next following their election, at two o'clock in the afternoon. In 1996, the electors shall assemble on December 16, 1996. (HRS §14-26)

ELECTION DATES

The Primary Election will be held on Saturday, September 21, 1996.

The General election will be held on Tuesday, November 5, 1996.

INSTRUCTIONS FOR CORRECTLY COMPLETING THE PETITION FORM

1. The petition can only be verified on the basis of the information contained on it.
2. Use black ink for all signatures.
3. The signature of the voter should match the signature on his/her most recent voter registration affidavit. This same signature will be needed for any necessary signature validity checks.
4. The name of the voter must be printed in the space provided.
5. The residence address of the voter where he/she is registered to vote must be recorded, not any address to which the voter has moved subsequent to registering and has failed to make the change of registration as required by law. Mailing addresses are not acceptable.
6. The date on which the signature was recorded must be indicated.
7. Both the voter's social security number and date of birth will be needed to distinguish among people having identical names and/or addresses.

8. Pursuant to law, any registered voter who fails to vote at all in two consecutive election years is removed from the Official List of Registered Electors. (HRS §11-17)

Prepared by:
Office of Elections
802 Lehua Avenue
Pearl City, Hawaii 96782
[Phone: (808) 453-VOTE]
[N.I. toll free: 1 (800) 442-VOTE]
Rev. November 17, 1993
Rev. January 24, 1995
Rev. July 31, 1995
Rev.

January 12, 1996

§11-113 Presidential ballots. (a) In presidential elections, the names of the candidates for president and vice president shall be used on the ballot in lieu of the names of the presidential electors, and the votes cast for president and vice president of each political party shall be counted for the presidential electors and alternates nominated by each political party.

(b) A "national party" as used in this section shall mean a party established and admitted to the ballot in at least one state other than Hawaii or one which is determined by the chief election officer to be making a bona fide effort to become a national party. If there is no national party or the national and state parties or factions in either the national or state party do not agree on the presidential and vice presidential candidates, the chief election officer may determine which candidates' names shall be placed on the ballot or may leave the candidates' names off the ballot completely.

(c) All candidates for president and vice president of the United States shall be qualified for inclusion on the general election ballot under either of the following procedures:

(1) In the case of candidates of political parties which have been qualified to place candidates on the primary and general election ballots, the appropriate official of those parties shall file a sworn application with the chief election officer not later than 4:30 p.m. on the sixtieth day prior to the general election, which shall include:

(A) The name and address of each of the two candidates;

(B) A statement that each candidate is legally qualified to serve under the provisions of the United States Constitution;

(C) A statement that the candidates are the duly chosen candidates of both the state and the national party, giving the time, place, and manner of the selection.

(2) In the case of candidates of parties or groups not qualified to place candidates on the primary or general election ballots, the person desiring to place the names on the general election ballot shall file with the chief election officer not later than 4:30 p.m. on the sixtieth day prior to the general election:

(A) A sworn application which shall include the information required under paragraph (1)(A) and (B), and (C) where applicable;

(B) A petition which shall be upon the form prescribed and provided by the chief election officer containing the signatures of currently registered voters which constitute not less than one per cent of the votes cast in the State at the last presidential election. The petition shall contain the names of the candidates, a statement that the persons signing intend to support those candidates, the address of each signatory, the date of the signer's signature and other information as determined by the chief election officer.

Prior to being issued the petition form, the person desiring to place the names on the general election ballot shall submit a notarized statement from each candidate of that person's intent to be a candidate for President or Vice President of the United States on the general election ballot in the State of Hawaii. Such statements may be withdrawn by a prospective candidate for Vice President and an alternative candidate for Vice President be substituted anytime prior to the notification of qualification or disqualification provided in subsection (d). Any such substitutions shall be accompanied by a notice of substitution satisfying subparagraph (A), a statement of intent as required by this paragraph, and a letter by the candidate for President endorsing the substitute candidate for Vice President. Upon receipt of a notice of substitution and all other required documents, the substitute shall replace the original candidate for Vice President on the general election ballot. The petitions issued in the names of the original candidates will remain valid for the purposes of this section.

(d) Each applicant and the candidates named, shall be notified in writing of the applicant's or candidate's eligibility or disqualification for placement on the ballot not later than 4:30 p.m. on the tenth business day after filing. The chief election officer may extend the notification period up to an additional five business days, if the applicants and candidates are provided with notice of the extension and the reasons therefore.

(e) If the applicant, or any other party, individual, or group with a candidate on the presidential ballot, objects to the finding of eligibility or disqualification the person may, not later than 4:30 p.m. on the fifth day after the finding, file a request in writing with the chief election officer for a hearing on the question. A hearing shall be called not later than 4:30 p.m. on the tenth day after the receipt of the request and shall be conducted in accord with chapter 91. A decision shall be issued not later than 4:30 p.m. on the fifth day after the conclusion of the hearing. [L 1970, c 26, pt of §2; am L 1973, c 217, §1(ff); am L 1977, c 189, §1(8); am L 1983, c 34, §14; am L 1993, c 304, §6]

CHAPTER 14

PRESIDENTIAL ELECTIONS

PART II. PRESIDENTIAL ELECTORS

§14-21 Nomination of presidential electors and alternates; certification; notification of nominees. In each year when electors of president and vice president of the United States are to be chosen, each of the political parties or parties or groups qualified under section 11-113 shall hold a state party or group convention pursuant to the constitution, bylaws, and rules of the party or group; and nominate as candidates for its party or group as many electors, and a first and second alternate for each elector, of president and vice president of the United States as the State is then entitled. The electors and alternates shall be registered voters of the State. The names and addresses of the nominees shall be certified by the chairman and secretary of the convention of the respective parties or groups and submitted to the chief election officer not later than 4:30 p.m. on the sixtieth day prior to the general election of the same year. The chief election officer upon receipt thereof, shall immediately notify each of the nominees for elector and alternate elector of the nomination. [L 1970, c 26, pt of §2; am L 1973, c 217, §4(b); am L 1981, c 100, §2(1)]

§14-22 Contested nominations of presidential electors and alternates. If more than one certificate of choice and selection of presidential electors and alternate electors of the same political party or group is filed with the chief election officer, as chairman of the contested presidential electors' committee hereby constituted, the chief election officer shall notify the state comptroller and attorney general, who are the remaining members of the committee, of the date, time, and place of the hearing to be held for the purposes of making a determination of which set of electors and alternate electors were lawfully chosen and selected by the political party or group. Notice of the hearing shall be given to the chairman of the state central committee of each political party and the chairman of each party or group qualified under section 11-113, contestants for the positions of electors and alternate electors by written notice, and to all other interested parties by publication at least once in a newspaper of general circulation. A determination shall be made by the committee by majority vote not later than 4:30 p.m. on October 30 of the same year and the determination shall be final. Notice of the results shall be given to the nominees duly determined to have been chosen. The committee shall have all the powers enumerated in section 11-43. [L 1970, c 26, pt of §2; am L 1973, c 217, §4(c); am L 1981, c 100, §2(2)]

§14-23 Time for election, number to be chosen. In each presidential election year there shall be elected at large, at the general election, by the voters of the State, as many electors and alternates of

president and vice president of the United States as the State is then entitled to elect, in the manner provided under section 11-113. The electors and the alternates must be registered voters of the State. The election shall be conducted and the results thereof determined in conformity with the laws governing general elections except as otherwise provided. [L 1970, c 26, pt of §2; am L 1977, c 189, §3]

§14-24 Certificate of election, notice of meeting. Not later than 4:30 p.m. on the last day in the month of the election, or as soon as the returns have been received from all counties in the State, if received before that time, the chief election officer shall certify to the governor the names of the presidential electors and alternates of the same political party or group as the candidates for president and vice president receiving the highest number of votes as elected as presidential electors and alternates. Thereupon the governor shall in accordance with the laws of the United States, communicate by registered mail under the seal of the State of Hawaii to the administrator of general services of the United States, the certificates of persons elected as presidential electors, setting forth the names of the electors and the total number of votes cast for each elector. The chief election officer shall thereupon, together with a notice of the time and place of the meeting of the electors, cause to issue and transmit to each elector and alternate a certificate of election signed by the governor in substantially the following form:

CERTIFICATE OF ELECTION OF PRESIDENTIAL ELECTORS

I, Governor of the State of Hawaii, do hereby certify that, a member of the party or group, was on the day of, 19....., duly elected a Presidential Elector for the State of Hawaii for the presidential election of 19.....

CERTIFICATE OF ELECTION OF ALTERNATE PRESIDENTIAL ELECTOR

I, Governor of the State of Hawaii, do hereby certify that, a member of the party or group, was on the day of, 19....., duly elected Alternate Presidential Elector for Presidential Elector for the State of Hawaii for the presidential election of 19..... [L 1970, c 26, pt of §2; am L 1973, c 217, §4(d); am L 1981, c 100, §2(3)]

§14-25 Duties of the governor. On or before the day of the meeting of the electors the governor shall deliver to the electors a list of the names of electors, and the governor shall perform any other duties relating to the presidential electors which are required of the governor by laws of the United States. [L 1970, c 26, pt of §2; am imp L 1984, c 90, §1]

§14-26 Assembly of electors at state capital; time. The electors chosen shall assemble at the state capital on the first Monday after the second Wednesday in December next following their election, at two o'clock in the afternoon. [L 1970, c 26, pt of §2]

§14-27 Filling vacancies of presidential electors. In case of the death or absence of any elector chosen, or if the number of electors is deficient for any other reason, the vacancy or vacancies shall be filled by the alternates in the order of their numerical designation for their respective electors causing the vacancy or vacancies, and in the event that vacancy or vacancies still exist, then the electors present shall select from the members of the same political party or group as many persons as will supply the deficiency. Certificates for the alternates or substitutes as presidential electors shall be issued by the governor. [L 1970, c 26, pt of §2; am L 1981, c 100, §2(4)]

§14-28 Convening and voting for president and vice president; party vote. The electors, when convened, if both candidates are alive, shall vote by ballot for that person for president and that person for vice president of the United States, who are, respectively, the candidates of the political party or group which they represent, one of whom, at least, is not an inhabitant of this State. [L 1970, c 26, pt of §2; am L 1981, c 100, §2(5)]

§14-29 Naming persons voted for in ballots, separate ballots. The electors shall name in their ballots the person voted for as president, and in separate ballots the person voted for as vice president. [L 1970, c 26, pt of §2]

§14-30 Lists of persons voted for and number of votes, certification, transmission to president of the senate. The electors shall separately list the persons voted for as president and as vice president, respectively, and the number of votes for each, which lists they shall sign, certify, seal, and transmit by mail, one copy to the seat of the government of the United States, directed to the president of the senate of the United States, and make such other disposition of the lists as required by law. [L 1970, c 26, pt of §2]

§14-31 Compensation and mileage of electors, amounts. Each presidential elector shall receive \$50 for the elector's services, plus the reasonable cost of transportation from the elector's voting residence in the State to the state capital and return. Their accounts shall be certified to by the chief election officer and audited by the state comptroller, and shall be payable out of the general fund. [L 1970, c 26, pt of §2; am imp L 1984, c 90, §1]

FACT SHEET

**PRESIDENTIAL ELECTORS
STATE OF HAWAII
1996 GENERAL ELECTION**

Refer to Chapter 14 of the Hawaii Revised Statutes (HRS) for information dealing with presidential electors and elections.

GENERAL INFORMATION

In the State of Hawaii, the names of the candidates for president and vice president are used on the ballot in place of the names of the presidential electors. The votes cast for president and vice president of each political party, or group that has qualified by petition to place the names of their candidates on the ballot, shall be counted for the presidential electors and alternates nominated by their respective political party/group. Hawaii is entitled to four presidential electors in the 1996 election. (HRS Sections 11-113 and 14-23 and U.S. Constitution, Article II, Section 1)

**SUBMISSION OF NAMES OF PRESIDENTIAL ELECTORS AND ALTERNATES
(HRS Chapter 14)**

The party/group that is eligible to place the names of candidates for president and vice president on the General Election ballot shall hold a state party or group convention to nominate as candidates four presidential electors. The party/group shall also nominate as candidates a first and second alternate for each presidential elector. In total, the party/group shall nominate four presidential electors, four first alternate electors, and four second alternate electors. State law requires that the electors shall be registered voters of the State. (HRS Section 14-21)

The names and addresses of the nominees for presidential elector and alternates shall be certified by the chairman and secretary of the convention and submitted to the chief election officer not later than 4:30 p.m. on the 60th day prior to the general election. In 1996, the deadline will be Friday, September 6, 1996. (HRS Section 14-21)

ELECTION OF PRESIDENTIAL ELECTORS (HRS Chapter 14)

The electors and alternates of the party/group that receives the most votes for president and vice president in the General Election shall be elected and shall attend the Electoral College to cast votes for president and vice president. All four of the electors shall be of the same party/group. In accordance with State law, the chief election officer shall certify to the governor the names of the elected presidential electors and alternates not later than 4:30 p.m. on the last day in the month of the election. (HRS Section 14-24)

CONVENING OF THE PRESIDENTIAL ELECTORS

The presidential electors shall assemble at the State Capitol on the first Monday after the second Wednesday in December next following their election, at two o'clock in the afternoon. In 1996, the electors shall assemble on December 16, 1996 at the State Capitol. (HRS Section 14-26)

The electors, when convened, shall vote by ballot for that person for president and that person for vice president of the United States, who are, respectively, the candidates of the party or group which they represent. State law does not require that the electors cast their vote for the candidates that were listed on the General Election ballot. (HRS Section 14-28)

1996 PRESIDENTIAL ELECTORS FOR STATE OF HAWAII

The list of the presidential electors and alternates for 1996 will be available after the September 6, 1996 submission deadline.

FOR YOUR INFORMATION

The Primary Election will be held on Saturday, September 21, 1996.

The General Election will be held on Tuesday, November 5, 1996.

Prepared by:

Office of Elections
802 Lehua Avenue
Pearl City, Hawaii 96782
Phone: (808) 453-VOTE(8683)
N.I. Toll Free: 1-800-442-VOTE(8683)
October 20, 1992
Rev. February 7, 1996
Rev. March 11, 1996

FACT SHEET

ELECTIONEERING AND CAMPAIGNING

ELECTIONEERING

Hawaii Revised Statutes §11-132 provides:

"... (a) The precinct officials shall post in a conspicuous place, prior to the opening of the polls, a map designating an area of two hundred feet from the perimeter of the polling place and its appurtenances. Any person who remains or loiters within an area of two hundred feet from the perimeter of the polling place and its appurtenances for the purpose of campaigning shall be guilty of a misdemeanor. For the purposes of this section, a polling place and its appurtenances shall include:

- (1) The building in which the polling place is located;*
- (2) Any parking lot adjacent to the building and routinely used for parking at that building;*
- (3) The routes of access between the building and any parking lot; and*
- (4) Any route of access between any public thoroughfare and the polling place to ensure an open and accessible ingress and egress to and from the polling place for voters...*

"... (d) Within the appropriate boundary as established in subsection (a), and the building in which the polling place is located, the display or distribution of campaign posters, signs, or other campaign materials for the purpose of soliciting votes for or against any person or political party or position on a question is prohibited. Any voter who displays campaign material in the polling place shall remove or cover that material before entering the polling place..."

CAMPAIGNING

Pursuant to Hawaii Revised Statutes §19-6:

"...campaign activities shall include the following:

- A. Any distribution, circulation, carrying, holding, posting, or staking of campaign cards, pamphlets, posters, and other literature;
- B. The use of public address systems and other public communication media;

- C. The use of motor caravans or parades; and
- D. The use of entertainment troupes or the free distribution of goods and services..."

Cars and other vehicles with political signs and stickers may remain within the two hundred foot perimeter only during the time their drivers or occupants are actually voting. Precinct officials who have cars with political bumper stickers must cover the stickers for the day.

Election day violations should be reported to the Office of the Lieutenant Governor Control Center at 453-8683.

NOTE: This fact sheet is merely a reference and should not be used as the authority on laws pertaining to electioneering and campaigning.

FACT SHEET
Campaign Sign Regulations

FEDERAL REGULATIONS:

Department of Transportation's Federal Highway Administration (FHWA) policies and requirements, Subpart G-Outdoor Advertising Control:

23 CFR (Code of Federal Regulations), Chapter I (4-1-93 Edition), §750.704 (Statutory Requirements): Restricts signs adjacent to Interstate and Primary highways which are visible from the main-traveled way and within 660 feet of the edge of the right-of-way to the following:

- 1) Directional and official signs;
- 2) Signs advertising the sale or lease of property upon which they are located;
- 3) Signs advertising activities conducted on the property on which they are located;
- 4) Signs which are zoned industrial or commercial under State law;
- 5) Signs which are unzoned industrial or commercial as determined by the State and the U.S. Secretary of Transportation; and
- 6) Landmark signs which have been lawfully in existence since October 22, 1965.

STATE REGULATIONS — Hawaii Revised Statutes

§264-72 Control of outdoor advertising. No person shall erect or maintain any outdoor advertising outside the right of way boundary and visible from the main-traveled way of any federal-aid or state highway within the State, except for the following:

- 1) Directional and other official signs and notices;
- 2) Signs, displays, and devices advertising the sale or lease of the property upon which they are located.
- 3) Signs, displays, and devices advertising activities conducted on the property upon which they are located.
- 4) Signs lawfully in existence on October 22, 1965 that have been determined as landmark signs.

§264-6 State highway not to be disturbed without permit. No person or government agency, whether federal, state, or county, shall, in any manner or for any purpose do any of the following acts without a written permit from the director of transportation or the director's authorized representative:

This information is available in alternate formats. If you require special needs (i.e. large print, taped materials, etc.) call the Office of Elections at 453-VOTE(8683).

- (2) Place, erect, leave, or store any structure, motor or other vehicle, equipment, or any other object wholly or partially within the right-of-way of any state highway; provided that this paragraph shall not apply to the holding or displaying of movable signs, for the purpose of carrying on political campaign activities.

§445-112 Where and when permitted. No person shall erect, maintain, or use a billboard or display any outdoor advertising device, except as herein provided:

* * *

- (11) Signs urging voters to vote for or against any person or issue, if erected not more than forty-five days before, and removed not less than ten days after, the election in which the person is a candidate or in which the issue is to be voted upon.

§11-215 Advertising. All political advertisements must contain the name and address of the candidate, committee, party, or person paying for the advertisement. In addition, advertisements supporting or opposing a candidate must have a prominent notice that the advertisement has or does not have the approval and authority of the candidate. Bumper stickers and other small campaign items are not covered by this requirement.

§445-113 Regulation by counties. Except for outdoor advertising devices authorized under section 445-112 (16) and (17), the several counties may adopt ordinances regulating billboards and outdoor advertising devices not prohibited by section 445-111 to 445-121.

§11-132 Electioneering. "...(a) The precinct officials shall post in a conspicuous place, prior to the opening of the polls, a map designated an area of two hundred feet from the perimeter of the polling place and its appurtenances. Any person who remains or loiters within an area of two hundred feet from the perimeter of the polling place and its appurtenances for the purpose of campaigning shall be guilty of a misdemeanor. For the purposes of this section, a polling place and its appurtenances shall include:

- (1) The building in which the polling place is located;
- (2) Any parking lot adjacent to the building and routinely used for parking at the building;
- (3) The routes of access between the building and any parking lot; and
- (4) Any route of access between any public thoroughfare and the polling place to ensure and open and accessible ingress and egress to and from the polling place for voters...

"...(d) Within the appropriate boundary as established in subsection (a), and the building in which the polling place is located, the display or distribution of campaign posters, signs, or other campaign materials for the purpose of soliciting votes for or against any person or political party or position on a question is prohibited. Any voter who displays campaign material in the polling place shall remove or cover that material before entering the polling place..."

RESOLUTIONS

House Resolution No. 193 (1986) requests that all candidates for elective office refrain from curbside sign-waving.

COUNTY ORDINANCES:

***City & County of
Honolulu***

General Regulations:

There are no regulations at present prohibiting the use of political campaign signs fixed to the ground or to a structure.*

Campaign Headquarters Signs: Signs identifying the campaign headquarters of a political candidate are permitted, and are regulated as business signage. Such signs must be located on the premise of the headquarters, and are subject to the Land Use Ordinance (LUO) sign regulations regarding number, type and size for the underlying zoning district (Section 21-3.90-3). A sign permit needs to be issued by the Building Department (Honolulu Municipal Building) before a headquarters sign may be installed. Call the Building Department Permit Section at 523-4505 for more information and/or clarification of the rules governing campaign headquarters signs.

County of Hawaii

**Hawaii County Code,
Chapter 3(a)(1),
Section 3-32, Exempt Signs:**

(D) Political Campaign Sign. Any sign or poster not exceeding one square foot in area, announcing a candidate seeking political office; provided that the sign or poster is permitted only for a period of sixty days preceding a general or special election and for a period of ten days following such election.

County of Maui

**Maui County Code, Chapter
16.12A, Outdoor Signs:**

Section 16.12A.090 — Signs authorized for all districts without a permit.

(D) Signs or posters not exceeding eighteen square feet in display surface, announcing candidates seeking political office; provided that such signs or posters shall be permitted only for a period of seventy-five days preceding a general or special election and for a period of ten days following such election.

County of Kauai

**Ordinance No. 499
(Amending Chapter 15,
Article 4 of the Kauai County
Code) relating to Outdoor
Signs:**

Section 15-4.6 Signs Not Requiring A Permit.

The following types of signs are exempt from the permit requirements of this Article, but must comply with all other County requirements:

(a) Temporary Signs

(2) Political Campaign Signs. Any sign which:

(A) Identifies the headquarters of a political candidate. Only one sign per candidate shall be allowed, and it shall not exceed twenty-four (24) square feet.

(B) Identifies and/or provides information about a political candidate or issue to be voted upon. It shall not exceed three (3) square feet, nor be posted more than

Window Signs: Political signs which are posted inside windows are permitted in the candidate's bona fide campaign office.

Bumper stickers: Bumper stickers are permitted on operable motor vehicles.

Hand-Carried Signs: Political signs are permitted when carried by individuals. However, handheld political signs from within the right-of-way of freeways is prohibited.

Aerial Advertising: No person shall use an aircraft to display any political sign or advertising device.

forty-five (45) days prior to the date of the election to which it pertains, or within the right-of-way boundary, or be visible from, any federal-aid or state highway, nor remain posted more than ten (10) days after the election to which it pertains.

* Political campaign signs fixed to the ground or structure were prohibited under Section 21-3.90-2(d) of the Land Use Ordinance (LUO). However, this prohibition was found unconstitutional by the courts in 1990.



FACT SHEET
ELECTED OFFICIALS
TERMS OF OFFICE

Office	Term	Start of Term	Reference
<u>Federal Offices:</u>			
President	4 years*	12:01 p.m. on 20th day of January following election	U.S. Constitution Art. XX, Sec. 1
Vice President	4 years*	12:01 p.m. on 20th day of January following election	U.S. Constitution Art. XX, Sec. 1
U.S. Senator	6 years	12:01 p.m. on 3rd day of January following election	U.S. Constitution Art. XX, Sec. 1
U.S. Representative	2 years	12:01 p.m. on 3rd day of January following election	U.S. Constitution Art. XX, Sec. 1
<u>State Offices:</u>			
Governor	4 years*	12:01 p.m. on first Monday in December following election	State Constitution Art. V, Sec. 1
Lieutenant Governor	4 years*	12:01 p.m. on first Monday in December following election	State Constitution Art. V, Sec. 2
State Senator	4 years	upon election (from the date of the general election)	State Constitution Art. III, Sec. 4
State Representative	2 years	upon election (from the date of the general election)	State Constitution Art. III, Sec. 4
Board of Education (BOE) Member	4 years	upon election (from the date of the general election)	Hawaii Revised Statutes Sec. 13-4
Trustee, Office of Hawaiian Affairs (OHA)	4 years	upon election (from the date of the special election held in conjunction with the general election)	Hawaii Revised Statutes Sec. 13D-5

* denotes that the official elected to that office is limited to a maximum of two (2) terms.

* denotes that the official elected to that office is limited to a maximum of two (2) consecutive full terms.

Office	Term	Start of Term	Reference
<u>City & County of Honolulu Offices:</u>			
Mayor	4 years *	12 noon on 2nd day of January following election	City Charter Sec. 5-101
Prosecuting Attorney	4 years	12 noon on 2nd day of January following election	City Charter Sec. 8-102
Councilmembers	4 years *	12 noon on 2nd day of January following election	City Charter Sec. 3-102
<u>County of Hawaii Offices:</u>			
Mayor	4 years	12 noon on 1st Monday of December following election	County Charter Art. V, Sec. 5-1.1
Prosecuting Attorney	4 years	12 noon on 1st Monday of December following election	County Charter Art. IX, Sec. 9-1
Councilmembers	2 years	12 noon on 1st Monday of December following election	County Charter Art. III, Sec. 3-2
<u>County of Maui Offices:</u>			
Mayor	4 years *	12 noon on 2nd day of January following election	County Charter Art. 7, Sec. 7-2
Councilmembers	2 years	12 noon on 2nd day of January following election	County Charter Art. 3, Sec. 3-2
<u>County of Kauai Offices:</u>			
Mayor	4 years	12 noon on 1st working day in December following election	County Charter Art. VII, Sec. 7.01
Prosecuting Attorney	4 years	12 noon on 1st working day in December following election	County Charter Art. IXA, Sec. 9A.01
Councilmembers	2 years	12 noon on 1st working day in December following election	County Charter Art. III, Sec. 3.03

* denotes that the official elected to that office is limited to a maximum of two (2) consecutive full terms.

** denotes that starting with the 1994 elections, all City offices will be nonpartisan.

Elections - BOPS
10/10/89
Rev. 12/13/90
Rev. 05/26/93

Rev. 11/17/9
Rev. 05/05/95
Rev. 08/02/95

SUCCESSION TO VACANCIES
Federal Offices - State of Hawaii

Office	Office Not Up For Election At Next Regularly Scheduled Primary/General		Office Up For Election At Next Regularly Scheduled Primary/General
	Vacancy Occurs 60 Days Prior to the Primary Election	Vacancy Occurs After the 60 Days Prior to the Primary Election	Vacancy Occurs Anytime After Last Regularly Scheduled General Election
U.S. SENATOR 6 year term HRS §17-1	<p>Filled at the upcoming (next) general election. Candidates are nominated in the primary and elected in the general.</p> <p>Temporarily filled by appointment by the Governor. The person appointed must be of same political party as person who vacated the office.</p>	<p>Filled at the next following general election.</p> <p>Temporarily filled by appointment by the Governor. The person appointed must be of same political party as person who vacated the office.</p>	<p>Filled by appointment by the Governor. The person appointed must be of same political party as person who vacated the office.</p>
U.S. REPRESENTATIVE 2 year term HRS §17-2	<p>Vacancy filled by special election. Candidates run by party in a single "winner take all" election.</p> <p>Special election will be held no earlier than 70 days after the vacancy occurs but may be held more than 70 days after the vacancy occurs.</p>	<p>Vacancy filled by special election. Candidates run by party in a single "winner take all" election.</p> <p>Special election will be held no earlier than 70 days after the vacancy occurs but may be held more than 70 days after the vacancy occurs.</p>	<p>Vacancy filled by special election. Candidates run by party in a single "winner take all" election.</p> <p>Special election will be held no earlier than 70 days after the vacancy occurs but may be held more than 70 days after the vacancy occurs.</p>

SUCCESSION TO VACANCIES
Executive Offices - State of Hawaii

Office	Temporary Vacancy	Permanent Vacancy
<p>GOVERNOR 4 year term State Const. Art. V, Sec. 4 HRS §26-2</p> <p>Limited to two consecutive full terms.</p>	<p>Filled first by the Lieutenant Governor, then by the Attorney General.</p>	<p>Filled by the elected Lieutenant Governor. NOTE: No person other than an elected Governor or Lieutenant Governor shall become Governor.</p> <p>Acting Governor would be in this order: President of the Senate, Speaker of the House, Attorney General, Director of Finance, State Comptroller, Director of Taxation, and Director of Personnel Services.</p>
<p>LIEUTENANT GOVERNOR 4 year term State Const. Art. V, Sec. 4 HRS §26-2</p> <p>Limited to two consecutive full terms.</p>	<p>Filled in this order: Attorney General, Director of Finance, State Comptroller, Director of Taxation, and Director of Personnel Services.</p>	<p>Filled in this order: President of the Senate, Speaker of the House, Attorney General, Director of Finance, State Comptroller, Director of Taxation, and Director of Personnel Services.</p>

SUCCESSION TO VACANCIES

State Legislative Offices - State of Hawaii

Office	Office Not Up for Election at Next Regularly Scheduled Primary/General				Office Up for Election at Upcoming Primary/General
	Vacancy Occurs At Least 10 Days Prior to Close of Candidate Filing	Vacancy Occurs After the 10th Day Prior to Close of Candidate Filing and On or Before the 60th Day Prior to Primary Election	Vacancy Occurs After the 60th Day Prior to Primary and On or Before the 50th Day Prior to General Election	Vacancy Occurs After the 50th Day Prior to the General Election	Vacancy Occurs Anytime After Last Regularly Scheduled General Election
STATE SENATOR 4 year term HRS §17-3	Filled at the upcoming general. Candidates file nomination papers by 60th day prior to the primary and are nominated in the primary and elected in the general. Temporarily filled by appointment by the Governor within 60 days. The person appointed must be of the same political party as the person who vacated the office.	Filled at the upcoming general. Candidates file nomination papers by 50th day prior to the primary and are nominated in the primary and elected in the general. Temporarily filled by appointment by the Governor within 60 days. The person appointed must be of the same political party as the person who vacated the office.	Filled at the upcoming general. Party candidates nominated by county committees by 40th day prior to the general. Nonpartisan candidates file nomination papers by 40th day prior to the general with the nonpartisan candidate nominated decided by lot. Temporarily filled by appointment by the Governor within 60 days. The person appointed must be of the same political party as the person who vacated the office.	Filled by appointment by the Governor within 60 days. The person appointed must be of the same political party as the person who vacated the office.	Filled by appointment by the Governor within 60 days. The person appointed must be of the same political party as the person who vacated the office.
STATE REPRESENTATIVE 2 year term HRS §17-4	Filled by appointment by the Governor within 60 days. The person appointed must be of the same political party as the person who vacated the office.	Filled by appointment by the Governor within 60 days. The person appointed must be of the same political party as the person who vacated the office.	Filled by appointment by the Governor within 60 days. The person appointed must be of the same political party as the person who vacated the office.	Filled by appointment by the Governor within 60 days. The person appointed must be of the same political party as the person who vacated the office.	Filled by appointment by the Governor within 60 days. The person appointed must be of the same political party as the person who vacated the office.

SUCCESSION TO VACANCIES
BOE and OHA Offices - State of Hawaii

Office	Office Not Up For Election At Next Regularly Scheduled Primary/General		Office Up For Election at Upcoming Primary/General
	Vacancy Occurs 60 Days Prior to the General Election	Vacancy Occurs After the 60th Day Prior to the General Election	Vacancy Occurs Anytime After the Last Regularly Scheduled General Election
BOE MEMBER 4 year term HRS §17-6	<p>Filled at the upcoming general. Candidates must file nomination papers by 50th day prior to the general.</p> <p>Temporarily filled by appointment by the Governor without regard to party preference or affiliation or nonpartisanship.</p>	Filled by appointment by the Governor without regard to party preference or affiliation or nonpartisanship.	Filled by appointment by the Governor without regard to party preference or affiliation or nonpartisanship.
OHA TRUSTEE 4 year term HRS §17-7	<p>Filled at the upcoming OHA special (general) election. Candidates must file nomination papers by 50th day prior to the OHA (general) special election.</p> <p>Temporarily filled by appointment by 2/3's vote of the remaining members of Board. The person appointed must meet qualifications in HRS §13D-1.</p>	Filled by appointment by 2/3's vote of the remaining members of Board. The person appointed must meet qualifications in HRS §13D-1.	Filled by appointment by 2/3's vote of the remaining members of Board. The person appointed must meet qualifications in HRS §13D-1.

SUCCESSION TO VACANCIES
City & County of Honolulu Offices - State of Hawaii

Office	Temporary Vacancy	Unexpired Term More Than One Year	Unexpired Term Less Than One Year
MAYOR 4 year term City Charter §5-107	Filled by the Managing Director until special election is held to fill vacancy.	Filled by special election to be held within 60 days of vacancy unless a special or general election is scheduled between 30 to 180 days after occurrence of vacancy.	Filled by appointment by a majority of all of the Honolulu City Council of one of its members.
COUNCILMEMBER 4 year term City Charter §3-105	Filled by appointment by the remaining councilmembers.	Filled by special election to be held within 60 days of occurrence vacancy unless a special or general election is scheduled between 30 to 180 days after occurrence of the vacancy.	Filled by appointment by the remaining Honolulu City Council within 30 days of the vacancy. If Council fails to make fill the vacancy, then Mayor appoints the replacement.
PROSECUTING ATTORNEY 4 year term City Charter §8-107	Filled by the First Deputy Prosecuting Attorney. If no First Deputy, then by Mayoral appointment with approval of the City Council within 30 days after occurrence of the vacancy. The appointed person shall serve until a successor is elected and seated at the next State or State and County election.	Filled by special election to be held within 60 days of occurrence vacancy unless a special or general election is scheduled between 30 to 180 days after occurrence of the vacancy.	Filled by the First Deputy Prosecuting Attorney. If no First Deputy, then by Mayoral appointment with approval of the City Council within 30 days after occurrence of the vacancy. The appointed person shall serve until a successor is elected and seated at the next State or State and County election.

SUCCESSION TO VACANCIES
County of Hawaii Offices - State of Hawaii

Office	Temporary Vacancy	Vacancy Occurs Less Than 60 Days Prior to Next Regularly Scheduled Primary	Vacancy Occurs More Than 60 days Prior to Next Regularly Scheduled Primary and Unexpired Term is More than Two Years
MAYOR 4 year term County Charter §5-1.4	Filled by the Managing Director, or by the Finance Director if Managing Director not available, until a successor is elected and seated at the next State or State and County election.	Managing Director serves the entire term.	Filled by special election at next scheduled general election. Candidates shall be nominated in a special primary and elected in a special general.
COUNCILMEMBER 2 year term County Charter §3-4	Filled by appointment by the remaining councilmembers within 60 days after occurrence. If the Council fails to fill vacancy within 60 days, then the Council Chair shall appoint the successor. The person appointed shall have the requisite qualifications and shall be of the same party with as the person vacating the seat and shall serve until a successor is elected and seated.	Filled by appointment by the remaining councilmembers within 60 days after occurrence. If the Council fails to fill vacancy within 60 days, then the Council Chair shall appoint the successor. The person appointed shall have the requisite qualifications and shall be of the same party with as the person vacating the seat.	Filled by special election at next scheduled general election. Candidates shall be nominated in a special primary and elected in a special general.
PROSECUTING ATTORNEY 4 year term County Charter §9-5	Filled by the First Deputy Prosecuting Attorney, or if First Deputy Prosecuting Attorney not available, then by appointment by the Mayor within 30 days of the vacancy with confirmation by the Council. The person appointed shall have the requisite qualifications and shall serve until a successor is duly elected and seated.	Filled by the First Deputy Prosecuting Attorney, or if First Deputy Prosecuting Attorney not available, then by appointment by the Mayor within 30 days of the vacancy with confirmation by the Council. The person appointed shall have the requisite qualifications and shall serve until a successor is duly elected and seated.	Filled by the First Deputy Prosecuting Attorney, or if First Deputy Prosecuting Attorney not available, then by appointment by the Mayor within 30 days of the vacancy with confirmation by the Council. The person appointed shall have the requisite qualifications and shall serve until a successor is duly elected and seated.

SUCCESSION TO VACANCIES
County of Maui Offices - State of Hawaii

Office	Temporary Vacancy	Unexpired Term Less Than One Year	Unexpired Term More Than One Year
MAYOR 4 year term County Charter §7-6	Filled by the Managing Director, or by the Director of Finance if Managing Director not available.	Managing Director serves the entire term. If Office of Managing Director is vacant, then the Director of Finance acts as Mayor.	Filled by special election held within 90 days after the occurrence of the vacancy. The candidate receiving a majority of the votes cast shall fill the vacancy. If no candidate receives a majority, then the two candidates receiving the most votes shall run in a "run-off" election to be held within 45 days after the first election. If any special or general election is scheduled with 30 to 180 days after the vacancy, then the election shall be held in conjunction with such election.
COUNCILMEMBER 2 year term County Charter §3-4	Filled by appointment by the remaining councilmembers within 30 days after occurrence. If the Council fails to fill vacancy within 30 days, then the Mayor shall appoint the successor. The person appointed must be of the same political party of the person vacating the seat.	Filled by appointment by a majority of the remaining councilmembers within 30 days after occurrence. If the Council fails to fill vacancy within 30 days, then the Mayor shall appoint the successor. The person appointed must have requisite qualifications and be of the same political party of the person vacating the seat.	Filled by appointment by the remaining councilmembers within 30 days after occurrence. If the Council fails to fill vacancy within 30 days, then the Mayor shall appoint the successor. The person appointed must be of the same political party of the person vacating the seat.
PROSECUTING ATTORNEY Appointed Position County Charter §8-3.2	Filled by appointment by the Mayor with approval of the County Council.	Filled by appointment by the Mayor with approval of the County Council.	Filled by appointment by the Mayor with approval of the County Council.

SUCCESSION TO VACANCIES
County of Kauai Offices - State of Hawaii

Office	Temporary Vacancy	Vacancy Occurs More Than Three Days Prior to the Mid-Term Election	Vacancy Occurs Later Than Three Days Prior to the Close of Filing for the Mid-Term Election
MAYOR 4 year term County Charter §7.06	Filled by appointment by the Kauai County Council of one of its members.	The person appointed by the Council to temporarily fill the vacancy shall serve until a successor is elected in the general election. The person elected in the general shall serve for the unexpired term.	The person appointed by the Council shall continue to serve for the remainder of the unexpired term of the person he/she succeeded.
COUNCILMEMBER 2 year term County Charter §3.05	Filled by appointment by the remaining councilmembers within 30 days after occurrence. If the Council fails to fill vacancy within 30 days, then the Mayor shall appoint the successor.	Filled by appointment by the remaining councilmembers within 30 days after occurrence. If the Council fails to fill vacancy within 30 days, then the Mayor shall appoint the successor.	Filled by appointment by the remaining councilmembers within 30 days after occurrence. If the Council fails to fill vacancy within 30 days, then the Mayor shall appoint the successor.
Office	Temporary Vacancy	Unexpired Term Less Than One Year	Unexpired Term 18 Months or More
PROSECUTING ATTORNEY 4 year term County Charter §9A.05	Filled by the First Deputy Prosecuting Attorney.	Filled by the First Deputy Prosecuting Attorney. If no First Deputy Prosecuting Attorney, then by appointment by the Mayor with approval of the County Council of a person with requisite qualifications within 30 days after the occurrence of the vacancy.	Filled by special election. Candidates shall be nominated at the special primary election held within 45 days of the vacancy and elected at the special general election held within 30 days of the special primary election.

Elections BOPS
June 3, 1992
Rev. July 9, 1993
Rev. August 3, 1995
Rev. October 4, 1995

FACT SHEET
BOARD OF EDUCATION

PURPOSE (State Constitution, Article X, Section 3)

The Board of Education was created to formulate policy and to exercise control over the public school system through its appointed executive officer, the superintendent of education. State law requires that the board maintain jurisdiction over the internal organization and management of the public school system and that the board exercises its jurisdiction in a manner consistent with general laws.

GENERAL INFORMATION (HRS 13-1)

The State of Hawaii Board of Education consists of one (1) non-voting high school student member appointed by the Hawaii State Student Council and thirteen (13) members elected by the registered voters of two (2) at-large school board districts. The school board districts are:

School Board District I
Island of Oahu
(comprised of Representative Districts
15 through 51)

School Board District II
Islands of Hawaii, Maui, Lanai,
Molokai, Kahoolawe, Kauai, and Niihau
(comprised of Representative Districts
1 through 14)

Ten (10) members are elected at-large from the First School Board District:

- one (1) resident 3rd Departmental School District (Honolulu)
Representative Districts 15 to 31, and 33
- one (1) resident 4th Departmental School District (Central Oahu)
Representative Districts 37 to 40, and 45
- one (1) resident 5th Departmental School District (Leeward Oahu)
Representative Districts 32, 34 to 36, and 41 to 44
- one (1) resident 6th Departmental School District (Windward Oahu)
Representative Districts 46 to 51
- six (6) at-large No Departmental School District Residency
(Island of Oahu)

Three (3) members are elected at-large from the Second School Board District:

- one (1) resident 1st Departmental School District (Hawaii County) Representative
Districts 1 to 6
- one (1) resident 2nd Departmental School District (Maui County) Representative
Districts 7 to 11, and part of 12
- one (1) resident 7th Departmental School District (Kauai County) Representative
Districts 13, 14, and part of 12

QUALIFICATIONS OF MEMBERS (HRS 13-2)

- Currently registered voter of School Board District
- Residency in Departmental School District for seats requiring residency
- Meets provisions (resign to run) of Article II, Section 7 of the Hawaii State Constitution
- Does not hold any other public office in state or county governments

ELECTION OF MEMBERS (HRS 13-3)

Members of the Board of Education are nominated in a nonpartisan Primary Election and elected in a nonpartisan General Election. Nomination papers must be obtained from and submitted to the Chief Election Officer in a prescribed manner. Contests are conducted in an at-large format, affording every registered voter of a school board district the opportunity to vote for each and every candidate seeking election from such school board district.

TERM OF OFFICE (HRS 13-4)

The term of office of members of the Board of Education is four (4) years, beginning on the day of the General Election of the year in which they are elected and ending on the day of the second General Election after their election. Members may be re-elected without restriction as to the number of terms.

CURRENT ELECTED MEMBERS OF THE BOARD OF EDUCATION

MEMBER	SEAT	NEXT ELECTION
School Board District I		
Denise Matsumoto	3rd Dept. Dist. (Honolulu)	1996
Francis McMillen	4th Dept. Dist. (Central Oahu)	1998
Ronald B. Y. Nakano	5th Dept. Dist. (Leeward Oahu)	1996
Winston Sakurai	6th Dept. Dist. (Windward Oahu)	1998
Darrow L. K. Aiona	No Dept. Residency Required	1996
Margaret K. Apo	No Dept. Residency Required	1996
Lex Brodie	No Dept. Residency Required	1996
John M. Compton	No Dept. Residency Required	1998
Karen Knudsen	No Dept. Residency Required	1998
Keith A. Sakata	No Dept. Residency Required	1998
School Board District II		
Robert Fox	1st Dept. Dist. (Hawaii County)	1996
Kelly Takaya King	2nd Dept. Dist. (Maui County)	1998
Mitsugi Nakashima	7th Dept. Dist. (Kauai County)	1996

Elections - BOPS

Rev. September 24, 1993
Rev. January 13, 1995

Rev. August 2, 1995
Rev. January 16, 1996

FACT SHEET

BOARD OF TRUSTEES
OFFICE OF HAWAIIAN AFFAIRS

PURPOSE (State Constitution)

The Office of Hawaiian Affairs (OHA) was established to hold title to all real and personal property to be held in trust for native Hawaiians and Hawaiians. (Article XII, Section 5)

The Board of Trustees of the Office of Hawaiian Affairs was created to manage and administer the proceeds from the sale or other disposition of the lands, natural resources, minerals, and income derived from whatever sources for native Hawaiians and Hawaiians, including all income and proceeds from that pro rata portion of the trust referred to in the State Constitution, Article XII, section 4, for native Hawaiians. The board also formulates policy relating to the affairs of native Hawaiians and Hawaiians and exercises control over real personal property set aside by state, federal, or private sources and transferred to the board for native Hawaiians and Hawaiians. (Article XII, Section 6)

The board exercises control over the Office of Hawaiian Affairs through its executive officer, the administrator of the Office of Hawaiian Affairs, who is appointed by the board. (Article XII, Section 6)

GENERAL INFORMATION (HRS §13D-1)

The members of the Board of Trustees, Office of Hawaiian Affairs, are elected at-large by qualified voters in the State of Hawaii who are of Hawaiian ancestry. The board is comprised of the following nine (9) members:

- one (1) resident trustee from the Island of Hawaii
- one (1) resident trustee from the Island of Maui
- one (1) resident trustee from the Island of Molokai
- one (1) resident trustee from the Island of Kauai
- one (1) resident trustee from the Island of Oahu
- four (4) at-large trustees with no Island residency required

QUALIFICATIONS OF MEMBERS (HRS §13D-2)

- Hawaiian ancestry
- Currently registered OHA voter
- Residency on island for seats requiring residency
- Meets provisions (resign to run) of Article II, Section 7 of the Hawaii State Constitution
- Does not hold any other public office in state or county government

ELECTION OF MEMBERS (HRS §13D-4)

Members of the Board of Trustees, Office of Hawaiian Affairs, are elected in a special election held in conjunction with the general election in every even-numbered year. Nomination papers must be obtained from and submitted to the Chief Election Officer in a prescribed manner. Contests are conducted in an at-large format, affording every qualified voter of Hawaiian ancestry in the State of Hawaii the opportunity to vote for each and every candidate seeking election for any seat or jurisdiction.

TERM OF OFFICE (HRS §13D-5)

The term of office of members of the Board is four (4) years beginning on the day of the special election held in conjunction with the general election of the year in which they are elected and ending on the day of the special election held in conjunction with the second general election after their election. Members of the Board may be re-elected without restriction as to the number of terms.

CURRENT MEMBERS OF THE BOARD OF TRUSTEES

<u>NAME</u>	<u>SEAT</u>	<u>NEXT ELECTION</u>
Moanikeala Akaka	Resident of Hawaii	1996
Moses K. Keale	Resident of Kauai	1996
Abe Aiona	Resident of Maui	1998
Samuel L. Kealoha, Jr.	Resident of Molokai	1996
Clayton Hee	Resident of Oahu	1998
Rowena Akana	No Island Residency	1998
Billie Beamer	No Island Residency	1998
A. Frenchy DeSoto	No Island Residency	1998
Kina'u Boyd Kamali'i	No Island Residency	1996

Elections - BOPS
November 27, 1992
Rev. January 24, 1995
Rev. August 2, 1995

1996 ELECTED OFFICIALS DIRECTORY
Federal, State and County

DIST/ PREC	POLLING PLACES & ADDRESS	REPRESENTATIVE PHONE NO, RM NO	SEN DIST	SENATOR PHONE NO, RM NO	A/L* CNCL DIST	COUNCIL MEMBER PHONE NO	CONG DIST	CONGRESSIONAL PHONE NO
COUNTY OF HAWAII								
1ST REPRESENTATIVE DISTRICT		Island of Hawaii - North Kohala District (Hawi, Halaula); Hamakua District (Kukuihaele, Honokaa, Paaui, Ookala); North Hilo District (Laupahoehoe, Honohina); and portion of South Hilo District (Hakalau, Honomu, Pepeekeo, Onomea, Papaikou, Paukaa, portion of Hilo)						
01-01	Ikuo Hisaoka Gym Kapaau	Dwight Takamine 586-6440, Rm 420	1	Malama Solomon 586-6940, Rm 205	IX	John Ray 961-8265	II	Patsy Mink 541-1986
01-02	Halaula Elementary School Halaula	Dwight Takamine 586-6440, Rm 420	1	Malama Solomon 586-6940, Rm 205	IX	John Ray 961-8265	II	Patsy Mink 541-1986
01-03	Fannie Kanekoa Garage 48-5413 Govt Rd (Kukuihaele)	Dwight Takamine 586-6440, Rm 420	1	Malama Solomon 586-6940, Rm 205	I	Takashi Domingo 961-8264	II	Patsy Mink 541-1986
01-04	Honokaa High School Pakalana Street	Dwight Takamine 586-6440, Rm 420	1	Malama Solomon 586-6940, Rm 205	I	Takashi Domingo 961-8264	II	Patsy Mink 541-1986
01-05	Paaui Elementary School Paaui	Dwight Takamine 586-6440, Rm 420	1	Malama Solomon 586-6940, Rm 205	I	Takashi Domingo 961-8264	II	Patsy Mink 541-1986
01-06	Kukui Village Hall Ookala	Dwight Takamine 586-6440, Rm 420	1	Malama Solomon 586-6940, Rm 205	I	Takashi Domingo 961-8264	II	Patsy Mink 541-1986
01-07	Laupahoehoe Community School Library, Laupahoehoe	Dwight Takamine 586-6440, Rm 420	1	Malama Solomon 586-6940, Rm 205	I	Takashi Domingo 961-8264	II	Patsy Mink 541-1986
01-08	Honohina Hongwanji Ninole	Dwight Takamine 586-6440, Rm 420	1	Malama Solomon 586-6940, Rm 205	I	Takashi Domingo 961-8264	II	Patsy Mink 541-1986
01-09	Hakalau Gym Hakalau	Dwight Takamine 586-6440, Rm 420	1	Malama Solomon 586-6940, Rm 205	I	Takashi Domingo 961-8264	II	Patsy Mink 541-1986
01-10	Honomu Gym Honomu	Dwight Takamine 586-6440, Rm 420	1	Malama Solomon 586-6940, Rm 205	I	Takashi Domingo 961-8264	II	Patsy Mink 541-1986

DIST/ PREC	POLLING PLACES & ADDRESS	REPRESENTATIVE PHONE NO, RM NO	SEN DIST	SENATOR PHONE NO, RM NO	A/L* CNCL DIST	COUNCIL MEMBER PHONE NO	CONG DIST	CONGRESSIONAL PHONE NO
01-11	Kulaimano Community Center Alia Street	Dwight Takamine 586-6440, Rm 420	1	Malama Solomon 586-6940, Rm 205	I	Takashi Domingo 961-8264	II	Patsy Mink 541-1986
01-12	Kalaniana'ole Elementary/ Intermediate School, Papaikou	Dwight Takamine 586-6440, Rm 420	1	Malama Solomon 586-6940, Rm 205	I	Takashi Domingo 961-8264	II	Patsy Mink 541-1986
01-13	Puueo Multi-Culture Center 145 Wainaku Street	Dwight Takamine 586-6440, Rm 420	1	Malama Solomon 586-6940, Rm 205	I	Takashi Domingo 961-8264	II	Patsy Mink 541-1986
01-14	Hilo Union School 506 Waianuenue Avenue	Dwight Takamine 586-6440, Rm 420	1	Malama Solomon 586-6940, Rm 205	II	Brian De Lima 961-8261	II	Patsy Mink 541-1986

2ND REPRESENTATIVE DISTRICT Island of Hawaii - Portion of South Hilo District (Piihonua, Portion of Hilo, Waiakea, Kaumana)

02-01	Ernest B DeSilva Elementary School, 278 Ainako Avenue	Jerry Chang 586-6120, Rm 426	2	Richard Matsuura 586-6900, Rm 222	II	Brian De Lima 961-8261	II	Patsy Mink 541-1986
02-02	Hilo Intermediate School 587 Waianuenue Avenue	Jerry Chang 586-6120, Rm 426	2	Richard Matsuura 586-6900, Rm 222	II	Brian De Lima 961-8261	II	Patsy Mink 541-1986
02-03	Hilo High School 556 Waianuenue Avenue	Jerry Chang 586-6120, Rm 426	2	Richard Matsuura 586-6900, Rm 222	II	Brian De Lima 961-8261	II	Patsy Mink 541-1986
02-04	St Joseph High School (Gym) 439 Kapiolani Street	Jerry Chang 586-6120, Rm 426	2	Richard Matsuura 586-6900, Rm 222	IV	Elroy T.L. Osorio 961-8263	II	Patsy Mink 541-1986
02-05	Edith Kanakaole Tennis Stadium 350 Kalanikoa Street	Jerry Chang 586-6120, Rm 426	2	Richard Matsuura 586-6900, Rm 222	IV	Elroy T.L. Osorio 961-8263	II	Patsy Mink 541-1986
02-06	Waiakea High School 155 West Kawili Street	Jerry Chang 586-6120, Rm 426	2	Richard Matsuura 586-6900, Rm 222	IV	Elroy T.L. Osorio 961-8263	II	Patsy Mink 541-1986
02-07	Waiakea Elementary School 180 West Puainako Street	Jerry Chang 586-6120, Rm 426	2	Richard Matsuura 586-6900, Rm 222	II	Brian De Lima 961-8261	II	Patsy Mink 541-1986
02-08	Kaumana Elem Sch (Rms 3 & 4) 1710 Kaumana Drive	Jerry Chang 586-6120, Rm 426	2	Richard Matsuura 586-6900, Rm 222	II	Brian De Lima 961-8261	II	Patsy Mink 541-1986
02-09	Waiakea-Uka Gym 1200 Ainaola Drive	Jerry Chang 586-6120, Rm 426	2	Richard Matsuura 586-6900, Rm 222	III	James Arakaki 961-8272	II	Patsy Mink 541-1986

DIST/ PREC	POLLING PLACES & ADDRESS	REPRESENTATIVE PHONE NO, RM NO	SEN DIST	SENATOR PHONE NO, RM NO	A/L* CNCL DIST	COUNCIL MEMBER PHONE NO	CONG DIST	CONGRESSIONAL PHONE NO
---------------	-----------------------------	-----------------------------------	-------------	----------------------------	----------------------	----------------------------	--------------	---------------------------

3RD REPRESENTATIVE DISTRICT Island of Hawaii - Portions of South Hilo District (Portion of Hilo) and Puna District (Keaukaha, Keaau, Kurtistown, Mountain View, Glenwood)

03-01	UH-Hilo Campus Center 250 West Kawili Street	Eric G. Hamakawa 586-8480, Rm 303	2	Richard Matsuura 586-6900, Rm 222	III	James Arakaki 961-8272	II	Patsy Mink 541-1986
03-02	AJA Memorial Hall 361 Haihai Street	Eric G. Hamakawa 586-8480, Rm 303	2	Richard Matsuura 586-6900, Rm 222	III	James Arakaki 961-8272	II	Patsy Mink 541-1986
03-03	Waiakea Intermediate School 200 West Puainako Street	Eric G. Hamakawa 586-8480, Rm 303	2	Richard Matsuura 586-6900, Rm 222	III	James Arakaki 961-8272	II	Patsy Mink 541-1986
03-04	Waiakeawaena Elementary School 2420 Kilauea Avenue	Eric G. Hamakawa 586-8480, Rm 303	2	Richard Matsuura 586-6900, Rm 222	IV	Elroy T.L. Osorio 961-8263	II	Patsy Mink 541-1986
03-05	Keaukaha Elementary School 240 Desha Avenue	Eric G. Hamakawa 586-8480, Rm 303	2	Richard Matsuura 586-6900, Rm 222	IV	Elroy T.L. Osorio 961-8263	II	Patsy Mink 541-1986
03-06	Shipman Gym Keaau	Eric G. Hamakawa 586-8480, Rm 303	2	Richard Matsuura 586-6900, Rm 222	III	James Arakaki 961-8272	II	Patsy Mink 541-1986
03-07	Olaa First Hawaiian Church Hale Pule Loop	Eric G. Hamakawa 586-8480, Rm 303	2	Richard Matsuura 586-6900, Rm 222	VI	Keiko Bonk-Abramson 961-8262	II	Patsy Mink 541-1986
03-08	Mountain View Community Gym Mountain View	Eric G. Hamakawa 586-8480, Rm 303	2	Richard Matsuura 586-6900, Rm 222	VI	Keiko Bonk-Abramson 961-8262	II	Patsy Mink 541-1986

4TH REPRESENTATIVE DISTRICT Island of Hawaii - Portion of Puna District (Pahoa, Hawaiian Acres, Orchid Land Estate, Hawaiian Paradise Park, Volcano) and Kau District (Pahala, Punaluu, Ninole, Honuapo, Naalehu, Kahuku)

04-01	Mountain View Elementary School Mountain View	Robert N. Herkes 586-6530, Rm 422	3	Andrew Levin 586-6760, Rm 207	VI	Keiko Bonk-Abramson 961-8262	II	Patsy Mink 541-1986
04-02	Ainaloa Longhouse Ainaloa Boulevard	Robert N. Herkes 586-6530, Rm 422	3	Andrew Levin 586-6760, Rm 207	V	Al Smith 961-8267	II	Patsy Mink 541-1986
04-03	Hawaiian Paradise Community Center, Makuu Drive	Robert N. Herkes 586-6530, Rm 422	3	Andrew Levin 586-6760, Rm 207	V	Al Smith 961-8267	II	Patsy Mink 541-1986
04-04	Pahoa High School Pahoa	Robert N. Herkes 586-6530, Rm 422	3	Andrew Levin 586-6760, Rm 207	V	Al Smith 961-8267	II	Patsy Mink 541-1986

DIST/ PREC	POLLING PLACES & ADDRESS	REPRESENTATIVE PHONE NO, RM NO	SEN DIST	SENATOR PHONE NO, RM NO	A/L* CNCL DIST	COUNCIL MEMBER PHONE NO	CONG DIST	CONGRESSIONAL PHONE NO
04-05	Cooper Center 19-4030 Wright Road	Robert N. Herkes 586-6530, Rm 422	3	Andrew Levin 586-6760, Rm 207	VI	Keiko Bonk-Abramson 961-8262	II	Patsy Mink 541-1986
04-06	Pahala Community Center Kamani Street	Robert N. Herkes 586-6530, Rm 422	3	Andrew Levin 586-6760, Rm 207	VI	Keiko Bonk-Abramson 961-8262	II	Patsy Mink 541-1986
04-07	Naalehu Elementary School Naalehu	Robert N. Herkes 586-6530, Rm 422	3	Andrew Levin 586-6760, Rm 207	VI	Keiko Bonk-Abramson 961-8262	II	Patsy Mink 541-1986
04-08	HOVE Community Center Leilani Circle	Robert N. Herkes 586-6530, Rm 422	3	Andrew Levin 586-6760, Rm 207	VI	Keiko Bonk-Abramson 961-8262	II	Patsy Mink 541-1986

5TH REPRESENTATIVE DISTRICT

Island of Hawaii - Portions of South Kona District (Milolii, Hookena, Kealia, Keokea, Honaunau, Captain Cook, Kealakekua) and North Kona District (Kainaliu, Keauhou, Kahaluu, Holualoa)

05-01	Milolii Halau Milolii	Virginia Isbell 586-6260, Rm 332	3	Andrew Levin 586-6760, Rm 207	VI	Keiko Bonk-Abramson 961-8262	II	Patsy Mink 541-1986
05-02	Hookena Elementary School Hookena	Virginia Isbell 586-6260, Rm 332	3	Andrew Levin 586-6760, Rm 207	VI	Keiko Bonk-Abramson 961-8262	II	Patsy Mink 541-1986
05-03	Honaunau Elementary School Honaunau	Virginia Isbell 586-6260, Rm 332	3	Andrew Levin 586-6760, Rm 207	VII	Keola Childs 961-8266	II	Patsy Mink 541-1986
05-04	St. Benedict Catholic Church Painted Church Road	Virginia Isbell 586-6260, Rm 332	3	Andrew Levin 586-6760, Rm 207	VI	Keiko Bonk-Abramson 961-8262	II	Patsy Mink 541-1986
05-05	Konawaena High School Kealakekua	Virginia Isbell 586-6260, Rm 332	3	Andrew Levin 586-6760, Rm 207	VII	Keola Childs 961-8266	II	Patsy Mink 541-1986
05-06	Kona Imin Center Holualoa	Virginia Isbell 586-6260, Rm 332	3	Andrew Levin 586-6760, Rm 207	VII	Keola Childs 961-8266	II	Patsy Mink 541-1986
05-07	Kona Baptist Church 78-7156 Puuloa Road	Virginia Isbell 586-6260, Rm 332	3	Andrew Levin 586-6760, Rm 207	VII	Keola Childs 961-8266	II	Patsy Mink 541-1986
05-08	Hale Halawai 75-5760 Alii Drive	Virginia Isbell 586-6260, Rm 332	3	Andrew Levin 586-6760, Rm 207	VII	Keola Childs 961-8266	II	Patsy Mink 541-1986
05-09	Kahakai Elementary School 76-147 Royal Poinciana Drive	Virginia Isbell 586-6260, Rm 332	3	Andrew Levin 586-6760, Rm 207	VIII	Jim Rath 961-8273	II	Patsy Mink 541-1986
05-10	Kailua View Estates Rec Ctr 75-280 Nani Kailua Drive	Virginia Isbell 586-6260, Rm 332	3	Andrew Levin 586-6760, Rm 207	VII	Keola Childs 961-8266	II	Patsy Mink 541-1986

DIST/ PREC	POLLING PLACES & ADDRESS	REPRESENTATIVE PHONE NO, RM NO	SEN DIST	SENATOR PHONE NO, RM NO	A/L* CNCL DIST	COUNCIL MEMBER PHONE NO	CONG DIST	CONGRESSIONAL PHONE NO
---------------	-----------------------------	-----------------------------------	-------------	----------------------------	----------------------	----------------------------	--------------	---------------------------

6TH REPRESENTATIVE DISTRICT

Island of Hawaii - Portion of North Kona District (Kailua-Kona, Honokohau, Makalawena, Kaupulehu, Puuanahulu) and South Kohala District (Anaehoomalu, Waikoloa, Puako, Kawaihae, Waimea)

06-01	Kealakehe Elementary School 74-5118 Kealakaa Street	David A. Tarnas 586-8510, Rm 326	1	Malama Solomon 586-6940, Rm 205	VIII	Jim Rath 961-8273	II	Patsy Mink 541-1986
06-02	Old Kona Airport Pavilion 75-5488 Kuakini Highway	David A. Tarnas 586-8510, Rm 326	1	Malama Solomon 586-6940, Rm 205	VIII	Jim Rath 961-8273	II	Patsy Mink 541-1986
06-03	Kona United Methodist Church 74-4960 Palani Road	David A. Tarnas 586-8510, Rm 326	1	Malama Solomon 586-6940, Rm 205	VIII	Jim Rath 961-8273	II	Patsy Mink 541-1986
06-04	Waikoloa Community Church 68-3625 Paniolo Avenue	David A. Tarnas 586-8510, Rm 326	1	Malama Solomon 586-6940, Rm 205	IX	John Ray 961-8265	II	Patsy Mink 541-1986
06-05	Spencer Park Pavilion Kawaihae	David A. Tarnas 586-8510, Rm 326	1	Malama Solomon 586-6940, Rm 205	IX	John Ray 961-8265	II	Patsy Mink 541-1986
06-06	Waimea Elem/Inter School 67-1225 Mamalahoa Highway	David A. Tarnas 586-8510, Rm 326	1	Malama Solomon 586-6940, Rm 205	IX	John Ray 961-8265	II	Patsy Mink 541-1986
06-07	Kuhio Hale 64-780 Mamalahoa Highway	David A. Tarnas 586-8510, Rm 326	1	Malama Solomon 586-6940, Rm 205	IX	John Ray 961-8265	II	Patsy Mink 541-1986

DIST/ PREC	POLLING PLACES & ADDRESS	REPRESENTATIVE PHONE NO, RM NO	SEN DIST	SENATOR PHONE NO, RM NO	A/L* CNCL DIST	COUNCIL MEMBER PHONE NO	CONG DIST	CONGRESSIONAL PHONE NO
---------------	-----------------------------	-----------------------------------	-------------	----------------------------	----------------------	----------------------------	--------------	---------------------------

COUNTY OF MAUI

7TH REPRESENTATIVE DISTRICT Islands of Mokokai, Lanai, Molokini and Kahoolawe and portion of the Island of Maui - Portion of Lahaina District (Olowalu, Lahaina, Mala, Kaanapali)

07-01	Kamehameha III Elementary School 611 Front Street	Michael White 586-6790, Rm 304	4	Rosalyn Baker 586-6070, Rm 206	A/L		II	Patsy Mink 541-1986
07-02	Lahaina Intermediate School 871 Lahainaluna Road	Michael White 586-6790, Rm 304	4	Rosalyn Baker 586-6070, Rm 206	A/L		II	Patsy Mink 541-1986
07-03	Lahaina Civic Center 1840 Honoapiilani Highway	Michael White 586-6790, Rm 304	4	Rosalyn Baker 586-6070, Rm 206	A/L		II	Patsy Mink 541-1986
07-04	Lanai High/Elementary School 757 Fraser Avenue	Michael White 586-6790, Rm 304	4	Rosalyn Baker 586-6070, Rm 206	A/L		II	Patsy Mink 541-1986
07-05	Kilohana Community Center Pukoo	Michael White 586-6790, Rm 304	4	Rosalyn Baker 586-6070, Rm 206	A/L		II	Patsy Mink 541-1986
07-06	Kaunakakai Elementary School Kaunakakai	Michael White 586-6790, Rm 304	4	Rosalyn Baker 586-6070, Rm 206	A/L		II	Patsy Mink 541-1986
07-07	Maunaloa Community Center Maunaloa	Michael White 586-6790, Rm 304	4	Rosalyn Baker 586-6070, Rm 206	A/L		II	Patsy Mink 541-1986
07-08	Kualapuu Elementary School Hoolehua	Michael White 586-6790, Rm 304	4	Rosalyn Baker 586-6070, Rm 206	A/L		II	Patsy Mink 541-1986
07-09	McVeigh Social Hall Kalaupapa	Michael White 586-6790, Rm 304	4	Rosalyn Baker 586-6070, Rm 206	1		II	Patsy Mink 541-1986

¹ No council representation

DIST/ PREC	POLLING PLACES & ADDRESS	REPRESENTATIVE PHONE NO, RM NO	SEN DIST	SENATOR PHONE NO, RM NO	A/L* CNCL DIST	COUNCIL MEMBER PHONE NO	CONG DIST	CONGRESSIONAL PHONE NO
---------------	-----------------------------	-----------------------------------	-------------	----------------------------	----------------------	----------------------------	--------------	---------------------------

8TH REPRESENTATIVE DISTRICT Island of Maui - Portions of Lahaina District (Honokowai, Kapalua, Honolua, Honokohau) and Wailuku District (Kahakuloa, Waihee, Waiehu, Paukukalo, Puuhala, portion of Wailuku, Waikapu, Maalaea)

08-01	Honolua United Methodist Church 5110 Kohi Street	Joseph Souki 586-6100, Rm 431	4	Rosalyn Baker 586-6070, Rm 206	A/L		II	Patsy Mink 541-1986
08-02	Waihee Elementary School 2125 Kahekili Highway	Joseph Souki 586-6100, Rm 431	4	Rosalyn Baker 586-6070, Rm 206	A/L		II	Patsy Mink 541-1986
08-03	Wailuku Community Center 395 Waena Street	Joseph Souki 586-6100, Rm 431	4	Rosalyn Baker 586-6070, Rm 206	A/L		II	Patsy Mink 541-1986
08-04	Baldwin High School 1650 Kaahumanu Avenue	Joseph Souki 586-6100, Rm 431	4	Rosalyn Baker 586-6070, Rm 206	A/L		II	Patsy Mink 541-1986
08-05	Wailuku Community Center 395 Waena Street	Joseph Souki 586-6100, Rm 431	4	Rosalyn Baker 586-6070, Rm 206	A/L		II	Patsy Mink 541-1986
08-06	Waikapu Community Center Waiko Road	Joseph Souki 586-6100, Rm 431	4	Rosalyn Baker 586-6070, Rm 206	A/L		II	Patsy Mink 541-1986

9TH REPRESENTATIVE DISTRICT Island of Maui - Portion of Wailuku District (Portions of Kahului and Wailuku, Wailuku Heights)

09-01	Kahului Union Church 44 West Kamehameha Avenue	Bob Nakasone 586-6210, Rm 424	5	Joe Tanaka 586-7110, Rm 218	A/L		II	Patsy Mink 541-1986
09-02	Kahului Elementary School 410 South Hina Street	Bob Nakasone 586-6210, Rm 424	5	Joe Tanaka 586-7110, Rm 218	A/L		II	Patsy Mink 541-1986
09-03	Lihikai School 335 South Papa Avenue	Bob Nakasone 586-6210, Rm 424	5	Joe Tanaka 586-7110, Rm 218	A/L		II	Patsy Mink 541-1986
09-04	Maui Waena Intermediate School 795 Onehee Avenue	Bob Nakasone 586-6210, Rm 424	5	Joe Tanaka 586-7110, Rm 218	A/L		II	Patsy Mink 541-1986
09-05	Iao Elementary School 1910 Kaohu Street	Bob Nakasone 586-6210, Rm 424	5	Joe Tanaka 586-7110, Rm 218	A/L		II	Patsy Mink 541-1986
09-06	Wailuku Elementary School 355 South High Street	Bob Nakasone 586-6210, Rm 424	5	Joe Tanaka 586-7110, Rm 218	A/L		II	Patsy Mink 541-1986

DIST/ PREC	POLLING PLACES & ADDRESS	REPRESENTATIVE PHONE NO, RM NO	SEN DIST	SENATOR PHONE NO, RM NO	A/L* CNCL DIST	COUNCIL MEMBER PHONE NO	CONG DIST	CONGRESSIONAL PHONE NO
09-07	J. Walter Cameron Center Aud 95 Mahalani Street	Bob Nakasone 586-6210, Rm 424	4	Rosalyn Baker 586-6070, Rm 206	A/L		II	Patsy Mink 541-1986

10TH REPRESENTATIVE DISTRICT Island of Maui - Portions of Wailuku District (portion of Kahului, Puunene) and Makawao District (Pukalani, Spreckelsville, Paia, Lower Paia, Haliimaile, Makawao, Olinda)

10-01	Kula Community Center Lower Kula Road	David Morihara 586-6330, Rm 435	5	Joe Tanaka 586-7110, Rm 218	A/L		II	Patsy Mink 541-1986
10-02	Upcountry Community Center Pukalani Street	David Morihara 586-6330, Rm 435	5	Joe Tanaka 586-7110, Rm 218	A/L		II	Patsy Mink 541-1986
10-03	Pukalani Elementary School 2945 Iolani Street	David Morihara 586-6330, Rm 435	5	Joe Tanaka 586-7110, Rm 218	A/L		II	Patsy Mink 541-1986
10-04	Kahului Hongwanji Mission 291 South Puunene Avenue	David Morihara 586-6330, Rm 435	5	Joe Tanaka 586-7110, Rm 218	A/L		II	Patsy Mink 541-1986
10-05	Kaunoa Senior Citizen Center 401 Alakapa Place	David Morihara 586-6330, Rm 435	5	Joe Tanaka 586-7110, Rm 218	A/L		II	Patsy Mink 541-1986
10-06	Paia Community Center Paia	David Morihara 586-6330, Rm 435	5	Joe Tanaka 586-7110, Rm 218	A/L		II	Patsy Mink 541-1986
10-07	Kalama Intermediate School 120 Makani Road	David Morihara 586-6330, Rm 435	5	Joe Tanaka 586-7110, Rm 218	A/L		II	Patsy Mink 541-1986
10-08	Eddie Tam Memorial Center Makawao	David Morihara 586-6330, Rm 435	5	Joe Tanaka 586-7110, Rm 218	A/L		II	Patsy Mink 541-1986

11TH REPRESENTATIVE DISTRICT Island of Maui - Portions of Makawao District (Pulehu, Kula, Waiohuli, Keokea, Ulupalakua, Keoneoio, Makena, Wailea, Maui Meadows), Wailuku District (Kamae, Kihei) and Hana District (Ninialii, Alena, Kipapa, Nakaaha)

11-01	Kula Elementary School 299 Kula Highway	Chris Halford 586-8525, Rm 305	6	Avery Chumbley 586-6030, Rm 228	A/L		II	Patsy Mink 541-1986
11-02	Merton Kekiwi Garage Ulupalakua	Chris Halford 586-8525, Rm 305	6	Avery Chumbley 586-6030, Rm 228	A/L		II	Patsy Mink 541-1986

DIST/ PREC	POLLING PLACES & ADDRESS	REPRESENTATIVE PHONE NO, RM NO	SEN DIST	SENATOR PHONE NO, RM NO	A/L* CNCL DIST	COUNCIL MEMBER PHONE NO	CONG DIST	CONGRESSIONAL PHONE NO
11-03	Keawalai Congregational Church 190 Makena Road	Chris Halford 586-8525, Rm 305	6	Avery Chumbley 586-6030, Rm 228	A/L		II	Patsy Mink 541-1986
11-04	Kihei Elementary School 250 East Lipoa Street	Chris Halford 586-8525, Rm 305	6	Avery Chumbley 586-6030, Rm 228	A/L		II	Patsy Mink 541-1986
11-05	Lokelani Intermediate School 250-A East Lipoa Street	Chris Halford 586-8525, Rm 305	6	Avery Chumbley 586-6030, Rm 228	A/L		II	Patsy Mink 541-1986
11-06	Trinity Episcopal Church by the Sea, 100 Kulanihakoi Street	Chris Halford 586-8525 Rm 305	6	Avery Chumbley 586-6030, Rm 228	A/L		II	Patsy Mink 541-1986
11-07	Kihei Community Complex 131 South Kihei Road	Chris Halford 586-8525, Rm 305	6	Avery Chumbley 586-6030, Rm 228	A/L		II	Patsy Mink 541-1986

12TH REPRESENTATIVE DISTRICT Portion of Island of Maui - Portions of Makawao District (Haiku, Pauwela, Ulumalu, Huelo, Kailua) and Hana District (Keanae, Wailua, Nahiku, Hana, Hokuula, Hamoa, Puuiki, Haou, Muolea, Kipahulu, Kaupo)

12-01	Haiku Elementary School 105 Pauwela Road	Billy K. Swain 586-8500, Rm 441	5	Joe Tanaka 586-7110, Rm 218	A/L		II	Patsy Mink 541-1986
12-02	Haiku Community Center Haiku	Billy K. Swain 586-8500, Rm 441	6	Avery Chumbley 586-6030, Rm 228	A/L		II	Patsy Mink 541-1986
12-03	Kaulana Pueo Church Huelo	Billy K. Swain 586-8500, Rm 441	6	Avery Chumbley 586-6030, Rm 228	A/L		II	Patsy Mink 541-1986
12-04	Keanae Elementary School Keanae	Billy K. Swain 586-8500, Rm 441	6	Avery Chumbley 586-6030, Rm 228	A/L		II	Patsy Mink 541-1986
12-05	Hana High/Elementary School Hana	Billy K. Swain 586-8500, Rm 441	6	Avery Chumbley 586-6030, Rm 228	A/L		II	Patsy Mink 541-1986

County of Maui
Council Members

James Apana
243-7676

Alan Arakawa
243-7102

Sol P. Kaho'ohalahala
243-7106

DIST/ PREC	POLLING PLACES & ADDRESS	REPRESENTATIVE PHONE NO, RM NO	SEN DIST	SENATOR PHONE NO, RM NO	A/L* CNCL DIST	COUNCIL MEMBER PHONE NO	CONG DIST	CONGRESSIONAL PHONE NO
						Patrick Kawano 243-7678		
						Alice Lee 243-7682		
						Bob Monden 243-7104		
						Tom Morrow 243-7674		
						Dennis Nakamura 243-7680		
						Wayne K. Nishiki 243-7108		

DIST/ PREC	POLLING PLACES & ADDRESS	REPRESENTATIVE PHONE NO, RM NO	SEN DIST	SENATOR PHONE NO, RM NO	A/L* CNCL DIST	COUNCIL MEMBER PHONE NO	CONG DIST	CONGRESSIONAL PHONE NO
---------------	-----------------------------	-----------------------------------	-------------	----------------------------	----------------------	----------------------------	--------------	---------------------------

COUNTY OF KAUAI

12TH REPRESENTATIVE DISTRICT Portion of Island of Kauai - Hanalei District (Haena, Hanalei, Princeville, Kilauea) and Portion of Kawaihau District (Anahola, Kealia, portion of Kawaihau, Kapaa)

12-06	Hanalei District Courthouse 5-5358 Kuhio Highway	Billy K. Swain 586-8500, Rm 441	6	Avery Chumbley 586-6030, Rm 228	A/L		II	Patsy Mink 541-1986
12-07	Kilauea Neighborhood Center 2460 Keneke Street	Billy K. Swain 586-8500, Rm 441	6	Avery Chumbley 586-6030, Rm 228	A/L		II	Patsy Mink 541-1986
12-08	Anahola Hawaiian Homes Clubhouse, Kalalea Road	Billy K. Swain 586-8500, Rm 441	6	Avery Chumbley 586-6030, Rm 228	A/L		II	Patsy Mink 541-1986
12-09	Kapaa High School 4695 Mailihuna Road	Billy K. Swain 586-8500, Rm 441	6	Avery Chumbley 586-6030, Rm 228	A/L		II	Patsy Mink 541-1986

13TH REPRESENTATIVE DISTRICT Island of Kauai - Portion of Kawaihau District (Portion of Kawaihau, Waipouli) and Lihue District (Wailua, Hanamaulu, Lihue, Puhi)

13-01	Kapaa High School 4695 Mailihuna Road	Ezra Kanoho 586-6270, Rm 432	6	Avery Chumbley 586-6030, Rm 228	A/L		II	Patsy Mink 541-1986
13-02	St. Catherine School 5021 Kawaihau Road	Ezra Kanoho 586-6270, Rm 432	7	Lehua Fernandes-Salling 586-6850, Rm 213	A/L		II	Patsy Mink 541-1986
13-03	Kapaa Neighborhood Center 4491 Kou Street	Ezra Kanoho 586-6270, Rm 432	7	Lehua Fernandes-Salling 586-6850, Rm 213	A/L		II	Patsy Mink 541-1986
13-04	King Kaumuali'i Elementary School, 4380 Hanamaulu Road	Ezra Kanoho 586-6270, Rm 432	7	Lehua Fernandes-Salling 586-6850, Rm 213	A/L		II	Patsy Mink 541-1986
13-05	Kauai War Memorial Convention Hall, 4191 Hardy Street	Ezra Kanoho 586-6270, Rm 432	7	Lehua Fernandes-Salling 586-6850, Rm 213	A/L		II	Patsy Mink 541-1986
13-06	Kauai High School 3577 Lala Road	Ezra Kanoho 586-6270, Rm 432	7	Lehua Fernandes-Salling 586-6850, Rm 213	A/L		II	Patsy Mink 541-1986

DIST/ PREC	POLLING PLACES & ADDRESS	REPRESENTATIVE PHONE NO, RM NO	SEN DIST	SENATOR PHONE NO, RM NO	A/L* CNCL DIST	COUNCIL MEMBER PHONE NO	CONG DIST	CONGRESSIONAL PHONE NO
14TH REPRESENTATIVE DISTRICT Island of Kauai - Koloa District (Koloa, Poipu, Omao, Lawai, Kalaheo, Numila, Eleele, Port Allen); Waimea District (Hanapepe, Kaumakani, Pakala, Waimea, Kekaha, Mana, Kokee); and the Island of Niihau								
14-01	Koloa Neighborhood Center 3461 Weliweli Road	Bertha Kawakami 586-6280, Rm 434	7	Lehua Fernandes-Salling 586-6850, Rm 213	A/L		II	Patsy Mink 541-1986
14-02	Kalaheo Neighborhood Center 4480 Papalina Road	Bertha Kawakami 586-6280, Rm 434	7	Lehua Fernandes-Salling 586-6850, Rm 213	A/L		II	Patsy Mink 541-1986
14-03	Eleele Elementary School 4855 Melemele Road	Bertha Kawakami 586-6280, Rm 434	7	Lehua Fernandes-Salling 586-6850, Rm 213	A/L		II	Patsy Mink 541-1986
14-04	Hanapepe Recreation Center 4451 Puolo Road	Bertha Kawakami 586-6280, Rm 434	7	Lehua Fernandes-Salling 586-6850, Rm 213	A/L		II	Patsy Mink 541-1986
14-05	Kaumakani Neighborhood Center 2301 Kaumakani Road	Bertha Kawakami 586-6280, Rm 434	7	Lehua Fernandes-Salling 586-6850, Rm 213	A/L		II	Patsy Mink 541-1986
14-06	Waimea Neighborhood Center 4556 Makeke Road	Bertha Kawakami 586-6280, Rm 434	7	Lehua Fernandes-Salling 586-6850, Rm 213	A/L		II	Patsy Mink 541-1986
14-07	Kekaha Neighborhood Center 8130 Elepaio Road	Bertha Kawakami 586-6280, Rm 434	7	Lehua Fernandes-Salling 586-6850, Rm 213	A/L		II	Patsy Mink 541-1986
14-08	Niihau Elementary/Intermediate School, Niihau	Bertha Kawakami 586-6280, Rm 434	7	Lehua Fernandes-Salling 586-6850, Rm 213	A/L		II	Patsy Mink 541-1986

County of Kauai
Council Members

Bill Kaipo Asing
241-6371

Maxine Correa
241-6367

Jesse Fukushima
241-6364

Ronald Kouchi
241-6366

Richard Minatoya
241-6364

DIST/ PREC	POLLING PLACES & ADDRESS	REPRESENTATIVE PHONE NO, RM NO	SEN DIST	SENATOR PHONE NO, RM NO	A/L* CNCL DIST	COUNCIL MEMBER PHONE NO	CONG DIST	CONGRESSIONAL PHONE NO
---------------	-----------------------------	-----------------------------------	-------------	----------------------------	----------------------	----------------------------	--------------	---------------------------

Nelson J. Secretario
241-6365

Randal Valenciano
241-6368

DIST/ PREC	POLLING PLACES & ADDRESS	REPRESENTATIVE PHONE NO, RM NO	SEN DIST	SENATOR PHONE NO, RM NO	A/L* CNCL DIST	COUNCIL MEMBER PHONE NO	CONG DIST	CONGRESSIONAL PHONE NO
---------------	-----------------------------	-----------------------------------	-------------	----------------------------	----------------------	----------------------------	--------------	---------------------------

CITY AND COUNTY OF HONOLULU

15TH REPRESENTATIVE DISTRICT Island of Oahu - Portion of Honolulu District (Kalama Valley, Queen's Gate, Koko Head, Portlock, Hawaii Kai)

15-01	Kamiloiki Elementary School 7788 Hawaii Kai Drive	David Stegmaier 586-6420, Rm 403	8	Donna Ikeda 586-6690, Rm 210	III	John Henry Felix 547-7003	I	Neil Abercrombie 541-2570
15-02	Koko Head District Park 423 Kaumakani Street	David Stegmaier 586-6420, Rm 403	8	Donna Ikeda 586-6690, Rm 210	III	John Henry Felix 547-7003	I	Neil Abercrombie 541-2570
15-03	Koko Head Elementary School 189 Lunalilo Home Road	David Stegmaier 586-6420, Rm 403	8	Donna Ikeda 586-6690, Rm 210	III	John Henry Felix 547-7003	I	Neil Abercrombie 541-2570
15-04	Kaiser High School 511 Lunalilo Home Road	David Stegmaier 586-6420, Rm 403	8	Donna Ikeda 586-6690, Rm 210	III	John Henry Felix 547-7003	I	Neil Abercrombie 541-2570
15-05	Kamiloiki Community Park 7750 Hawaii Kai Drive	David Stegmaier 586-6420, Rm 403	8	Donna Ikeda 586-6690, Rm 210	III	John Henry Felix 547-7003	I	Neil Abercrombie 541-2570

16TH REPRESENTATIVE DISTRICT Island of Oahu - Portion of Honolulu District (Mariners Ridge, Hahaione Valley, Kuliouou, Niu Valley, Hawaii Loa Ridge, Aina Haina)

16-01	Hahaione Elementary School 595 Pepeekeo Street	Gene Ward 586-6510, Rm 442	8	Donna Ikeda 586-6690, Rm 210	III	John Henry Felix 547-7003	I	Neil Abercrombie 541-2570
16-02	Hahaione Elementary School (Bldg F), 595 Pepeekeo Street	Gene Ward 586-6510, Rm 442	8	Donna Ikeda 586-6690, Rm 210	III	John Henry Felix 547-7003	I	Neil Abercrombie 541-2570
16-03	Holy Trinity Church (Gym) 5919 Kalaniana'ole Highway	Gene Ward 586-6510, Rm 442	8	Donna Ikeda 586-6690, Rm 210	III	John Henry Felix 547-7003	I	Neil Abercrombie 541-2570
16-04	Niu Valley Intermediate School 310 Halemaumau Street	Gene Ward 586-6510, Rm 442	8	Donna Ikeda 586-6690, Rm 210	III	John Henry Felix 547-7003	I	Neil Abercrombie 541-2570
16-05	Aina Haina Elementary School 801 West Hind Drive	Gene Ward 586-6510, Rm 442	8	Donna Ikeda 586-6690, Rm 210	III	John Henry Felix 547-7003	I	Neil Abercrombie 541-2570
16-06	Aina Haina Community Park 827 West Hind Drive	Gene Ward 586-6510, Rm 442	8	Donna Ikeda 586-6690, Rm 210	III	John Henry Felix 547-7003	I	Neil Abercrombie 541-2570

DIST/ PREC	POLLING PLACES & ADDRESS	REPRESENTATIVE PHONE NO, RM NO	SEN DIST	SENATOR PHONE NO, RM NO	A/L* CNCL DIST	COUNCIL MEMBER PHONE NO	CONG DIST	CONGRESSIONAL PHONE NO
---------------	-----------------------------	-----------------------------------	-------------	----------------------------	----------------------	----------------------------	--------------	---------------------------

17TH REPRESENTATIVE DISTRICT Island of Oahu - Portion of Honolulu District (Waiialae Iki, Kalani Valley, Kahala, Waiialae Nui, Wilhelmina Rise, Maunalani Heights)

17-01	Kalani High School 4680 Kalaniana'ole Highway	Barbara Marumoto 586-6310, Rm 313	8	Donna Ikeda 586-6690, Rm 210	III	John Henry Felix 547-7003	I	Neil Abercrombie 541-2570
17-02	Star of the Sea School 4469 Malia Street	Barbara Marumoto 586-6310, Rm 313	9	Matt Matsunaga 586-7100, Rm 216	III	John Henry Felix 547-7003	I	Neil Abercrombie 541-2570
17-03	Kahala Elementary School 4559 Kilauea Avenue	Barbara Marumoto 586-6310, Rm 313	9	Matt Matsunaga 586-7100, Rm 216	IV	Duke Bainum 547-7004	I	Neil Abercrombie 541-2570
17-04	Kahala Community Park 4495 Pahoehoe Avenue	Barbara Marumoto 586-6310, Rm 313	9	Matt Matsunaga 586-7100, Rm 216	IV	Duke Bainum 547-7004	I	Neil Abercrombie 541-2570
17-05	Liliuokalani Elementary School 3633 Waiialae Avenue	Barbara Marumoto 586-6310, Rm 313	9	Matt Matsunaga 586-7100, Rm 216	IV	Duke Bainum 547-7004	I	Neil Abercrombie 541-2570
17-06	Maunalani Playground 4625 Sierra Drive	Barbara Marumoto 586-6310, Rm 313	9	Matt Matsunaga 586-7100, Rm 216	IV	Duke Bainum 547-7004	I	Neil Abercrombie 541-2570
17-07	Wilson Elementary School 4945 Kilauea Avenue	Barbara Marumoto 586-6310, Rm 313	9	Matt Matsunaga 586-7100, Rm 216	IV	Duke Bainum 547-7004	I	Neil Abercrombie 541-2570

18TH REPRESENTATIVE DISTRICT Island of Oahu - Portion of Honolulu District (St. Louis Heights, Palolo Valley, portion of Keimuki)

18-01	Hokulani Elementary School 2940 Kamakini Street	Calvin Say 586-6200, Rm 306	9	Matt Matsunaga 586-7100, Rm 216	IV	Duke Bainum 547-7004	I	Neil Abercrombie 541-2570
18-02	Anuenue Elementary School 2530 10th Avenue	Calvin Say 586-6200, Rm 306	9	Matt Matsunaga 586-7100, Rm 216	IV	Duke Bainum 547-7004	I	Neil Abercrombie 541-2570
18-03	Palolo Elementary School 2106 10th Avenue	Calvin Say 586-6200, Rm 306	9	Matt Matsunaga 586-7100, Rm 216	IV	Duke Bainum 547-7004	I	Neil Abercrombie 541-2570
18-04	Jarrett Intermediate School 1903 Palolo Avenue	Calvin Say 586-6200, Rm 306	9	Matt Matsunaga 586-7100, Rm 216	IV	Duke Bainum 547-7004	I	Neil Abercrombie 541-2570
18-05	Aliiolani Elementary School 1240 7th Avenue	Calvin Say 586-6200, Rm 306	9	Matt Matsunaga 586-7100, Rm 216	IV	Duke Bainum 547-7004	I	Neil Abercrombie 541-2570

DIST/ PREC	POLLING PLACES & ADDRESS	REPRESENTATIVE PHONE NO, RM NO	SEN DIST	SENATOR PHONE NO, RM NO	A/L* CNCL DIST	COUNCIL MEMBER PHONE NO	CONG DIST	CONGRESSIONAL PHONE NO
18-06	Crane Playground 2903 Kaimuki Avenue	Calvin Say 586-6200, Rm 306	10	Les Ihara, Jr. 586-6250, Rm 214	IV	Duke Bainum 547-7004	I	Neil Abercrombie 541-2570

19TH REPRESENTATIVE DISTRICT Island of Oahu - Portion of Honolulu District (Diamond Head, portion of Kapahulu, Kaimuki, Waikiki)

19-01	Kilauea Recreation Center 4109 Kilauea Avenue	Brian Y. Yamane 586-8515, Rm 331	9	Matt Matsunaga 586-7100, Rm 216	IV	Duke Bainum 547-7004	I	Neil Abercrombie 541-2570
19-02	Waikiki Elementary School 3710 Leahi Avenue	Brian Y. Yamane 586-8515, Rm 331	9	Matt Matsunaga 586-7100, Rm 216	IV	Duke Bainum 547-7004	I	Neil Abercrombie 541-2570
19-03	Jefferson Elementary School 324 Kapahulu Avenue	Brian Y. Yamane 586-8515, Rm 331	10	Les Ihara, Jr. 586-6250, Rm 214	IV	Duke Bainum 547-7004	I	Neil Abercrombie 541-2570
19-04	Paki Community Park 3503 Leahi Avenue	Brian Y. Yamane 586-8515, Rm 331	10	Les Ihara, Jr. 586-6250, Rm 214	IV	Duke Bainum 547-7004	I	Neil Abercrombie 541-2570
19-05	Liloliho Elementary School 3430 Maunaloa Avenue	Brian Y. Yamane 586-8515, Rm 331	10	Les Ihara, Jr. 586-6250, Rm 214	IV	Duke Bainum 547-7004	I	Neil Abercrombie 541-2570
19-06	Sacred Hearts Academy 3253 Waialae Avenue	Brian Y. Yamane 586-8515, Rm 331	10	Les Ihara, Jr. 586-6250, Rm 214	IV	Duke Bainum 547-7004	I	Neil Abercrombie 541-2570
19-07	Waialae Elementary School 1045 19th Avenue	Brian Y. Yamane 586-8515, Rm 331	10	Les Ihara, Jr. 586-6250, Rm 214	IV	Duke Bainum 547-7004	I	Neil Abercrombie 541-2570

20TH REPRESENTATIVE DISTRICT Island of Oahu - Portion of Honolulu District (Portions of Kapahulu, Ala Wai, Moiliili and McCully)

20-01	SCSHVI (Sch for Hearing/Visual Impaired), 3440 Leahi Avenue	Scott K. Saiki 586-8485, Rm 327	10	Les Ihara, Jr. 586-6250, Rm 214	IV	Duke Bainum 547-7004	I	Neil Abercrombie 541-2570
20-02	St. Mark's Church 539 Kapahulu Avenue	Scott K. Saiki 586-8485, Rm 327	10	Les Ihara, Jr. 586-6250, Rm 214	IV	Duke Bainum 547-7004	I	Neil Abercrombie 541-2570
20-03	Kaimuki High School 2705 Kaimuki Avenue	Scott K. Saiki 586-8485, Rm 327	10	Les Ihara, Jr. 586-6250, Rm 214	V	Andy Mirikitani 547-7005	I	Neil Abercrombie 541-2570
20-04	Church of the Crossroads 1212 University Avenue	Scott K. Saiki 586-8485, Rm 327	11	Brian Taniguchi 586-6460, Rm 217	V	Andy Mirikitani 547-7005	I	Neil Abercrombie 541-2570

DIST/ PREC	POLLING PLACES & ADDRESS	REPRESENTATIVE PHONE NO, RM NO	SEN DIST	SENATOR PHONE NO, RM NO	A/L* CNCL DIST	COUNCIL MEMBER PHONE NO	CONG DIST	CONGRESSIONAL PHONE NO
20-05	McCully Recreation Center 831 Pumehana Street	Scott K. Saiki 586-8485, Rm 327	11	Brian Taniguchi 586-6460, Rm 217	V	Andy Mirikitani 547-7005	I	Neil Abercrombie 541-2570

21ST REPRESENTATIVE DISTRICT Island of Oahu - Portion of Honolulu District (Portions of Ala Wai and Waikiki)

21-01	Ala Wai Elementary School 503 Kamoku Street	Mary-Jane McMurdo 586-8495, Rm 322	10	Les Ihara, Jr. 586-6250, Rm 214	V	Andy Mirikitani 547-7005	I	Neil Abercrombie 541-2570
21-02	Waikiki Community Center 310 Paoakalani Avenue	Mary-Jane McMurdo 586-8495, Rm 322	10	Les Ihara, Jr. 586-6250, Rm 214	IV	Duke Bainum 547-7004	I	Neil Abercrombie 541-2570
21-03	Kalani Center (Classrooms) Fort DeRussy	Mary-Jane McMurdo 586-8495, Rm 322	10	Les Ihara, Jr. 586-6250, Rm 214	IV	Duke Bainum 547-7004	I	Neil Abercrombie 541-2570
21-04	Ala Wai Recreation Center 2015 Kapiolani Boulevard	Mary-Jane McMurdo 586-8495, Rm 322	11	Brian Taniguchi 586-6460, Rm 217	IV	Duke Bainum 547-7004	I	Neil Abercrombie 541-2570
21-05	Kalani Center (Lanai) Fort DeRussy	Mary-Jane McMurdo 586-8495, Rm 322	12	Carol Fukunaga 586-6890, Rm 219	IV	Duke Bainum 547-7004	I	Neil Abercrombie 541-2570

22ND REPRESENTATIVE DISTRICT Island of Oahu - Portion of Honolulu District (Portions of Moiliili and McCully)

22-01	Kaimuki High School 2705 Kaimuki Avenue	Terry Yoshinaga 586-8450, Rm 318	9	Matt Matsunaga 586-7100, Rm 216	V	Andy Mirikitani 547-7005	I	Neil Abercrombie 541-2570
22-02	Kuhio Elementary School 2759 South King Street	Terry Yoshinaga 586-8450, Rm 318	11	Brian Taniguchi 586-6460, Rm 217	V	Andy Mirikitani 547-7005	I	Neil Abercrombie 541-2570
22-03	Shinshu Kyokai Mission 1631 South Beretania Street	Terry Yoshinaga 586-8450, Rm 318	11	Brian Taniguchi 586-6460, Rm 217	V	Andy Mirikitani 547-7005	I	Neil Abercrombie 541-2570
22-04	Lunalilo Elementary School 810 Pumehana Street	Terry Yoshinaga 586-8450, Rm 318	11	Brian Taniguchi 586-6460, Rm 217	V	Andy Mirikitani 547-7005	I	Neil Abercrombie 541-2570
22-05	Washington Intermediate School 1633 South King Street	Terry Yoshinaga 586-8450, Rm 318	12	Carol Fukunaga 586-6890, Rm 219	V	Andy Mirikitani 547-7005	I	Neil Abercrombie 541-2570

DIST/ PREC	POLLING PLACES & ADDRESS	REPRESENTATIVE PHONE NO, RM NO	SEN DIST	SENATOR PHONE NO, RM NO	A/L* CNCL DIST	COUNCIL MEMBER PHONE NO	CONG DIST	CONGRESSIONAL PHONE NO
---------------	-----------------------------	-----------------------------------	-------------	----------------------------	----------------------	----------------------------	--------------	---------------------------

23RD REPRESENTATIVE DISTRICT Island of Oahu - Portion of Honolulu District (Portion of Manoa, Woodlawn)

23-01	Hokulani Elementary School 2940 Kamakini Street	Ed Case 586-8475, Rm 323	9	Matt Matsunaga 586-7100, Rm 216	V	Andy Mirikitani 547-7005	I	Neil Abercrombie 541-2570
23-02	Noelani Elementary School 2655 Woodlawn Drive	Ed Case 586-8475, Rm 323	11	Brian Taniguchi 586-6460, Rm 217	V	Andy Mirikitani 547-7005	I	Neil Abercrombie 541-2570
23-03	Central Union Church 1660 South Beretania Street	Ed Case 586-8475, Rm 323	11	Brian Taniguchi 586-6460, Rm 217	V	Andy Mirikitani 547-7005	I	Neil Abercrombie 541-2570
23-04	University High School 1776 University Avenue	Ed Case 586-8475, Rm 323	11	Brian Taniguchi 586-6460, Rm 217	V	Andy Mirikitani 547-7005	I	Neil Abercrombie 541-2570
23-05	St Pius X Church 2821 Lowrey Avenue	Ed Case 586-8475, Rm 323	11	Brian Taniguchi 586-6460, Rm 217	V	Andy Mirikitani 547-7005	I	Neil Abercrombie 541-2570
23-06	Manoa Valley District Park (Gym) 2721 Kaaipu Avenue	Ed Case 586-8475, Rm 323	11	Brian Taniguchi 586-6460, Rm 217	V	Andy Mirikitani 547-7005	I	Neil Abercrombie 541-2570
23-07	Manoa Elementary School 3155 Manoa Road	Ed Case 586-8475, Rm 323	11	Brian Taniguchi 586-6460, Rm 217	V	Andy Mirikitani 523-7005	I	Neil Abercrombie 541-2570

24TH REPRESENTATIVE DISTRICT Island of Oahu - Portion of Honolulu District (Portions of Manoa and Makiki, Tantalus)

24-01	Manoa Valley District Park (Rec Bldg), 2721 Kaaipu Avenue	Jim Shon 586-6410, Rm 316	12	Carol Fukunaga 586-6890, Rm 219	V	Andy Mirikitani 547-7005	I	Neil Abercrombie 541-2570
24-02	St. Clement's Episcopal Church 1515 Wilder Avenue	Jim Shon 586-6410, Rm 316	12	Carol Fukunaga 586-6890, Rm 219	V	Andy Mirikitani 547-7005	I	Neil Abercrombie 541-2570
24-03	Makiki Dist Park (1st Flr) 1527 Keeaumoku Street	Jim Shon 586-6410, Rm 316	12	Carol Fukunaga 586-6890, Rm 219	V	Andy Mirikitani 547-7005	I	Neil Abercrombie 541-2570
24-04	Stevenson Intermediate School 1202 Prospect Street	Jim Shon 586-6410, Rm 316	12	Carol Fukunaga 586-6890, Rm 219	VI	Jon Yoshimura 547-7006	I	Neil Abercrombie 541-2570
24-05	Christ United Methodist Church 1639 Keeaumoku Street	Jim Shon 586-6410, Rm 316	12	Carol Fukunaga 586-6890, Rm 219	V	Andy Mirikitani 547-7005	I	Neil Abercrombie 541-2570
24-06	Roosevelt High School (Gym) 1120 Nehoa Street	Jim Shon 586-6410, Rm 316	12	Carol Fukunaga 586-6890, Rm 219	V	Andy Mirikitani 547-7005	I	Neil Abercrombie 541-2570

DIST/ PREC	POLLING PLACES & ADDRESS	REPRESENTATIVE PHONE NO, RM NO	SEN DIST	SENATOR PHONE NO, RM NO	A/L* CNCL DIST	COUNCIL MEMBER PHONE NO	CONG DIST	CONGRESSIONAL PHONE NO
---------------	-----------------------------	-----------------------------------	-------------	----------------------------	----------------------	----------------------------	--------------	---------------------------

25TH REPRESENTATIVE DISTRICT Island of Oahu - Portion of Honolulu District (Portion of Makiki, Ala Moana, Kakaako, Downtown, portion of Punchbowl)

25-01	Kaahumanu Elementary School 1141 Kinau Street	Kenneth Hiraki 586-6180, Rm 405	12	Carol Fukunaga 586-6890, Rm 219	V	Andy Mirikitani 547-7005	I	Neil Abercrombie 541-2570
25-02	McKinley High School 1039 South King Street	Kenneth Hiraki 586-6180, Rm 405	13	Rod Tam 586-6450, Rm 204	V	Andy Mirikitani 547-7005	I	Neil Abercrombie 541-2570
25-03	Central Intermediate School (Caf), 1302 Queen Emma Street	Kenneth Hiraki 586-6180, Rm 405	13	Rod Tam 586-6450, Rm 204	VI	Jon Yoshimura 547-7006	I	Neil Abercrombie 541-2570
25-04	Central Intermediate School (Star), 1302 Queen Emma Street	Kenneth Hiraki 586-6180, Rm 405	13	Rod Tam 586-6450, Rm 204	VI	Jon Yoshimura 547-7006	I	Neil Abercrombie 541-2570
25-05	Punchbowl Homes HHA 730 Captain Cook Avenue	Kenneth Hiraki 586-6180, Rm 405	13	Rod Tam 586-6450, Rm 204	VI	Jon Yoshimura 547-7006	I	Neil Abercrombie 541-2570
25-06	McKinley High School 1039 South King Street	Kenneth Hiraki 586-6180, Rm 405	12	Carol Fukunaga 586-6890, Rm 219	VI	Jon Yoshimura 547-7006	I	Neil Abercrombie 541-2570

26TH REPRESENTATIVE DISTRICT Island of Oahu - Portion of Honolulu District (Portions of Makiki and Punchbowl, Pauoa, Pacific Heights, portion of Nuuanu, Dowsett Highlands)

26-01	Lincoln Elementary School 615 Auwaiolimu Street	Quentin Kawanakoa 586-8530, Rm 324	12	Carol Fukunaga 586-6890, Rm 219	VI	Jon Yoshimura 547-7006	I	Neil Abercrombie 541-2570
26-02	Stevenson Intermediate School 1202 Prospect Street	Quentin Kawanakoa 586-8530, Rm 324	13	Rod Tam 586-6450, Rm 204	VI	Jon Yoshimura 547-7006	I	Neil Abercrombie 541-2570
26-03	Royal Elementary School 1519 Queen Emma Street	Quentin Kawanakoa 586-8530, Rm 324	13	Rod Tam 586-6450, Rm 204	VI	Jon Yoshimura 547-7006	I	Neil Abercrombie 541-2570
26-04	Kawanakoa Intermediate School 49 Funchal Street	Quentin Kawanakoa 586-8530, Rm 324	13	Rod Tam 586-6450, Rm 204	VI	Jon Yoshimura 547-7006	I	Neil Abercrombie 541-2570
26-05	Nuuanu Elementary School 3055 Puiwa Lane	Quentin Kawanakoa 586-8530, Rm 324	13	Rod Tam 586-6450, Rm 204	VI	Jon Yoshimura 547-7006	I	Neil Abercrombie 541-2570

DIST/ PREC	POLLING PLACES & ADDRESS	REPRESENTATIVE PHONE NO, RM NO	SEN DIST	SENATOR PHONE NO, RM NO	A/L* CNCL DIST	COUNCIL MEMBER PHONE NO	CONG DIST	CONGRESSIONAL PHONE NO
26-06	Pauoa Elementary School 2301 Pauoa Road	Quentin Kawanakoa 586-8530, Rm 324	13	Rod Tam 586-6450, Rm 204	VI	Jon Yoshimura 547-7006	I	Neil Abercrombie 541-2570
26-07	Papakolea Playground 2150 Tantalus Drive	Quentin Kawanakoa 586-8530, Rm 324	13	Rod Tam 586-6450, Rm 204	VI	Jon Yoshimura 547-7006	I	Neil Abercrombie 541-2570
27TH REPRESENTATIVE DISTRICT Island of Oahu - Portion of Honolulu District (Portion of Liliha, Puunui, portions of Kamehameha Heights, Alewa Heights and Nuuanu)								
27-01	Ho'opono Rehabilitation Center 1901 Bachelot Street	Suzanne Chun Oakland 586-6130, Rm 436	14	Milton Holt 586-6880, Rm 231	VI	Jon Yoshimura 547-7006	I	Neil Abercrombie 541-2570
27-02	Kauluwela Elementary School 1486 Aala Street	Suzanne Chun Oakland 586-6130, Rm 436	13	Rod Tam 586-6450, Rm 204	VI	Jon Yoshimura 547-7006	I	Neil Abercrombie 541-2570
27-03	Lanakila Elementary School 717 North Kuakini Street	Suzanne Chun Oakland 586-6130, Rm 436	14	Milton Holt 586-6880, Rm 231	VI	Jon Yoshimura 547-7006	I	Neil Abercrombie 541-2570
27-04	Kapalama Elem Sch (Caf) 1601 North School Street	Suzanne Chun Oakland 586-6130, Rm 436	14	Milton Holt 586-6880, Rm 231	VI	Jon Yoshimura 547-7006	I	Neil Abercrombie 541-2570
27-05	Maemae Elementary School 319 Wylie Street	Suzanne Chun Oakland 586-6130, Rm 436	14	Milton Holt 586-6880, Rm 231	VI	Jon Yoshimura 547-7006	I	Neil Abercrombie 541-2570
27-06	Puunui Playground 2555 Puunui Avenue	Suzanne Chun Oakland 586-6130, Rm 436	14	Milton Holt 586-6880, Rm 231	VI	Jon Yoshimura 547-7006	I	Neil Abercrombie 541-2570
27-07	Church of World Messianity 3510 Nuuanu Pali Drive	Suzanne Chun Oakland 586-6130, Rm 436	14	Milton Holt 586-6880, Rm 231	VI	Jon Yoshimura 547-7006	I	Neil Abercrombie 541-2570
28TH REPRESENTATIVE DISTRICT Island of Oahu - Portion of Honolulu District (Portions of Alewa Heights, Kamehameha Heights and Kalihi, Kalihi Valley)								
28-01	Kapalama Elem School (Hall) 1601 North School Street	Dennis Arakaki 586-6050, Rm 438	14	Milton Holt 586-6880, Rm 231	VI	Jon Yoshimura 547-7006	I	Neil Abercrombie 541-2570
28-02	Kalihi Uka Elementary School 2411 Kalihi Street	Dennis Arakaki 586-6050, Rm 438	14	Milton Holt 586-6880, Rm 231	VII	Donna Mercado Kim 547-7007	I	Neil Abercrombie 541-2570

DIST/ PREC	POLLING PLACES & ADDRESS	REPRESENTATIVE PHONE NO, RM NO	SEN DIST	SENATOR PHONE NO, RM NO	A/L* CNCL DIST	COUNCIL MEMBER PHONE NO	CONG DIST	CONGRESSIONAL PHONE NO
28-03	Kaewai Elementary School 1929 Kam IV Road	Dennis Arakaki 586-6050, Rm 438	15	Norman Mizuguchi 586-6870, Rm 003	VII	Donna Mercado Kim 547-7007	I	Neil Abercrombie 541-2570
28-04	Kalihi Elementary School 2471 Kula Kolea Drive	Dennis Arakaki 586-6050, Rm 438	15	Norman Mizuguchi 586-6870, Rm 003	VII	Donna Mercado Kim 547-7007	I	Neil Abercrombie 541-2570
28-05	Kalihi Uka Community Park 2329 Kalihi Street	Dennis Arakaki 586-6050, Rm 438	15	Norman Mizuguchi 586-6870, Rm 003	VII	Donna Mercado Kim 547-7007	I	Neil Abercrombie 541-2570

29TH REPRESENTATIVE DISTRICT Island of Oahu - Portion of Honolulu District (Portions of Liliha and Kalihi, Fort Shafter, portion of Moanalua)

29-01	Likeli Elementary School 1618 Palama Street	Felipe Abinsay, Jr. 586-6010, Rm 311	14	Milton Holt 586-6880, Rm 231	VI	Jon Yoshimura 547-7006	I	Neil Abercrombie 541-2570
29-02	Farrington High School 1564 North King Street	Felipe Abinsay, Jr. 586-6010, Rm 311	14	Milton Holt 586-6880, Rm 231	VI	Jon Yoshimura 547-7006	I	Neil Abercrombie 541-2570
29-03	Kalihi Waena Elem School 1240 Gulick Avenue	Felipe Abinsay, Jr. 586-6010, Rm 311	14	Milton Holt 586-6880, Rm 231	VII	Donna Mercado Kim 547-7007	I	Neil Abercrombie 541-2570
29-04	Fern Elementary School 1121 Middle Street	Felipe Abinsay, Jr. 586-6010, Rm 311	15	Norman Mizuguchi 586-6870, Rm 003	VII	Donna Mercado Kim 547-7007	I	Neil Abercrombie 541-2570
29-05	Moanalua Elementary School 1337 Mahiolo Street	Felipe Abinsay, Jr. 586-6010, Rm 311	16	Rey Gaulty 586-6670, Rm 226	VII	Donna Mercado Kim 547-7007	I	Neil Abercrombie 541-2570
29-06	Kalihi Waena Elem School 1240 Gulick Avenue	Felipe Abinsay, Jr. 586-6010, Rm 311	15	Norman Mizuguchi 586-6870, Rm 003	VII	Donna Mercado Kim 547-7007	I	Neil Abercrombie 541-2570

30TH REPRESENTATIVE DISTRICT Island of Oahu - Portion of Honolulu District (Sand Island, Mokuoeo Island, Mokauea Island, Kahakaaulana Island, Iwilei, portion of Kalihi, Mapunapuna)

30-01	Kalanihuia HHA 1220 Aala Street	Romy Cachola 586-6110, Rm 402	13	Rod Tam 586-6450, Rm 204	VI	Jon Yoshimura 547-7006	I	Neil Abercrombie 541-2570
30-02	Puuhale Elementary School 345 Puuhale Road	Romy Cachola 586-6110, Rm 402	13	Rod Tam 586-6450, Rm 204	VII	Donna Mercado Kim 547-7007	I	Neil Abercrombie 541-2570
30-03	Kalihi Kai Elementary School 626 McNeill Street	Romy Cachola 586-6110, Rm 402	16	Rey Gaulty 586-6670, Rm 226	VII	Donna Mercado Kim 547-7007	I	Neil Abercrombie 541-2570

DIST/ PREC	POLLING PLACES & ADDRESS	REPRESENTATIVE PHONE NO, RM NO	SEN DIST	SENATOR PHONE NO, RM NO	A/L* CNCL DIST	COUNCIL MEMBER PHONE NO	CONG DIST	CONGRESSIONAL PHONE NO
30-04	Kalakaua Recreation Center 720 McNeill Street	Romy Cachola 586-6110, Rm 402	14	Milton Holt 586-6880, Rm 231	VII	Donna Mercado Kim 547-7007	I	Neil Abercrombie 541-2570
30-05	Kalakaua Intermediate School 821 Kalihi Street	Romy Cachola 586-6110, Rm 402	14	Milton Holt 586-6880, Rm 231	VI	Jon Yoshimura 547-7006	I	Neil Abercrombie 541-2570
30-06	Kaiulani Elementary School 783 North King Street	Romy Cachola 586-6110, Rm 402	14	Milton Holt 586-6880, Rm 231	VI	Jon Yoshimura 547-7006	I	Neil Abercrombie 541-2570

31ST REPRESENTATIVE DISTRICT Island of Oahu - Portion of Honolulu District (Portion of Moanalua, Tripter, Moanalua Valley, Salt Lake, portion of Aliamanu)

31-01	Moanalua Intermediate School 1289 Mahiole Street	Nathan Suzuki 586-6220, Rm 425	15	Norman Mizuguchi 586-6870, Rm 003	VII	Donna Mercado Kim 547-7007	I	Neil Abercrombie 541-2570
31-02	Moanalua Elementary School 1337 Mahiole Street	Nathan Suzuki 586-6220, Rm 425	16	Rey Graelty 586-6670, Rm 226	VII	Donna Mercado Kim 547-7007	I	Neil Abercrombie 541-2570
31-03	Moanalua High School 2825 Ala Ilima Street	Nathan Suzuki 586-6220, Rm 425	16	Rey Graelty 586-6670, Rm 226	VII	Donna Mercado Kim 547-7007	I	Neil Abercrombie 541-2570
31-04	Salt Lake District Park 1159 Ala Lilikoi Place	Nathan Suzuki 586-6220, Rm 425	16	Rey Graelty 586-6670, Rm 226	VII	Donna Mercado Kim 547-7007	I	Neil Abercrombie 541-2570
31-05	Aliamanu Intermediate School 3271 Salt Lake Boulevard	Nathan Suzuki 586-6220, Rm 425	16	Rey Graelty 586-6670, Rm 226	VII	Donna Mercado Kim 547-7007	I	Neil Abercrombie 541-2570
31-06	Pearl Harbor Elementary School Moanalua Ridge	Nathan Suzuki 586-6220, Rm 425	16	Rey Graelty 586-6670, Rm 226	VII	Donna Mercado Kim 547-7007	I	Neil Abercrombie 541-2570
31-07	Salt Lake Elementary School 1131 Ala Lilikoi Street	Nathan Suzuki 586-6220, Rm 425	16	Rey Graelty 586-6670, Rm 226	VII	Donna Mercado Kim 547-7007	I	Neil Abercrombie 541-2570

DIST/ PREC	POLLING PLACES & ADDRESS	REPRESENTATIVE PHONE NO, RM NO	SEN DIST	SENATOR PHONE NO, RM NO	A/L* CNCL DIST	COUNCIL MEMBER PHONE NO	CONG DIST	CONGRESSIONAL PHONE NO
---------------	-----------------------------	-----------------------------------	-------------	----------------------------	----------------------	----------------------------	--------------	---------------------------

32ND REPRESENTATIVE DISTRICT Island of Oahu - Portion of Honolulu District (Honolulu International Airport, Hickam Air Force Base, portion of Aliamanu) and portion of Ewa District (Pearl Harbor, Ford Island, Foster Village, Aloha Stadium, portion of Aiea)

32-01	Aliamanu Elementary School 3265 Salt Lake Boulevard	Len Pepper 586-6320, Rm 419	16	Rey Gaulty 586-6670, Rm 226	VII	Donna Mercado Kim 547-7007	I	Neil Abercrombie 541-2570
32-02	Makalapa Elementary School 4435 Salt Lake Boulevard	Len Pepper 586-6320, Rm 419	16	Rey Gaulty 586-6670, Rm 226	VII	Donna Mercado Kim 547-7007	I	Neil Abercrombie 541-2570
32-03	Makalapa Community Center 99-102 Kalaloea Street	Len Pepper 586-6320, Rm 419	16	Rey Gaulty 586-6670, Rm 226	VII	Donna Mercado Kim 547-7007	I	Neil Abercrombie 541-2570
32-04	Radford High School 4361 Salt Lake Boulevard	Len Pepper 586-6320, Rm 419	16	Rey Gaulty 586-6670, Rm 226	VII	Donna Mercado Kim 547-7007	I	Neil Abercrombie 541-2570
32-05	Alvah A Scott Elementary School 98-1230 Moanalua Road	Len Pepper 586-6320, Rm 419	17	David Ige 586-6230, Rm 220	VIII	Mufi Hannemann 547-7008	I	Neil Abercrombie 541-2570

33RD REPRESENTATIVE DISTRICT Island of Oahu - Portion of Honolulu District (Red Hill) and Portion of Ewa District (Halawa Heights, portion of Aiea, Aiea Heights, Pearlridge)

33-01	Red Hill Elementary School 1265 Ala Kula Place	Tom Okamura 586-6340, Rm 439	15	Norman Mizuguchi 586-6870, Rm 003	VII	Donna Mercado Kim 547-7007	I	Neil Abercrombie 541-2570
33-02	Halawa District Park 99-795 Iwaiwa Street	Tom Okamura 586-6340, Rm 439	15	Norman Mizuguchi 586-6870, Rm 003	VIII	Mufi Hannemann 547-7008	I	Neil Abercrombie 541-2570
33-03	Aiea High School 98-1276 Ulune Street	Tom Okamura 586-6340, Rm 439	15	Norman Mizuguchi 586-6870, Rm 003	VIII	Mufi Hannemann 547-7008	I	Neil Abercrombie 541-2570
33-04	Aiea High School 98-1276 Ulune Street	Tom Okamura 586-6340, Rm 439	15	Norman Mizuguchi 586-6870, Rm 003	VIII	Mufi Hannemann 547-7008	I	Neil Abercrombie 541-2570
33-05	Pearl Ridge Elementary School 98-940 Moanalua Road	Tom Okamura 586-6340, Rm 439	15	Norman Mizuguchi 586-6870, Rm 003	VIII	Mufi Hannemann 547-7008	I	Neil Abercrombie 541-2570
33-06	Waimalu Elementary School 98-825 Moanalua Road	Tom Okamura 586-6340, Rm 439	17	David Ige 586-6230, Rm 220	VIII	Mufi Hannemann 547-7008	I	Neil Abercrombie 541-2570

DIST/ PREC	POLLING PLACES & ADDRESS	REPRESENTATIVE PHONE NO, RM NO	SEN DIST	SENATOR PHONE NO, RM NO	A/L* CNCL DIST	COUNCIL MEMBER PHONE NO	CONG DIST	CONGRESSIONAL PHONE NO
---------------	-----------------------------	-----------------------------------	-------------	----------------------------	----------------------	----------------------------	--------------	---------------------------

34TH REPRESENTATIVE DISTRICT Island of Oahu - Portion of Ewa District (Portion of Aiea, Waimalu, Waiau, portion of Pearl City, Newtown)

34-01	Waimalu Elem Sch (Rms A5 & A6) 98-825 Moanalua Road	Mark Takai 586-8455, Rm 317	17	David Ige 586-6230, Rm 220	VIII	Mufi Hannemann 547-7008	I	Neil Abercrombie 541-2570
34-02	Waiau Elementary School 98-450 Hookanike Street	Mark Takai 586-8455, Rm 317	17	David Ige 586-6230, Rm 220	VIII	Mufi Hannemann 547-7008	I	Neil Abercrombie 541-2570
34-03	Highlands Intermediate School 1460 Hoolaulea Street	Mark Takai 586-8455, Rm 317	17	David Ige 586-6230, Rm 220	VIII	Mufi Hannemann 547-7008	I	Neil Abercrombie 541-2570
34-04	Waiau District Park 98-1650 Kaahumanu Street	Mark Takai 586-8455, Rm 317	17	David Ige 586-6230, Rm 220	VIII	Mufi Hannemann 547-7008	I	Neil Abercrombie 541-2570

35TH REPRESENTATIVE DISTRICT Island of Oahu - Portion of Ewa District (Pacific Palisades, Pearl City Uplands, portion of Pearl City)

35-01	Palisades Elementary School 2306 Auhuhu Street	Noboru Yonamine 586-6520, Rm 406	17	David Ige 586-6230, Rm 220	VIII	Mufi Hannemann 547-7008	I	Neil Abercrombie 541-2570
35-02	Rissho Kosei Kai 2280 Auhuhu Street	Noboru Yonamine 586-6520, Rm 406	17	David Ige 586-6230, Rm 220	VIII	Mufi Hannemann 547-7008	I	Neil Abercrombie 541-2570
35-03	Momilani Elementary School 2130 Hookiekie Street	Noboru Yonamine 586-6520, Rm 406	17	David Ige 586-6230, Rm 220	VIII	Mufi Hannemann 547-7008	I	Neil Abercrombie 541-2570
35-04	Pearl City Highlands Elementary School, 1419 Waimano Home Road	Noboru Yonamine 586-6520, Rm 406	17	David Ige 586-6230, Rm 220	VIII	Mufi Hannemann 547-7008	I	Neil Abercrombie 541-2570
35-05	Manana Elementary School 1147 Kumano Street	Noboru Yonamine 586-6520, Rm 406	19	Cal Kawamoto 586-6970, Rm 208	VIII	Mufi Hannemann 547-7008	I	Neil Abercrombie 541-2570

DIST/ PREC	POLLING PLACES & ADDRESS	REPRESENTATIVE PHONE NO, RM NO	SEN DIST	SENATOR PHONE NO, RM NO	A/L* CNCL DIST	COUNCIL MEMBER PHONE NO	CONG DIST	CONGRESSIONAL PHONE NO
---------------	-----------------------------	-----------------------------------	-------------	----------------------------	----------------------	----------------------------	--------------	---------------------------

36TH REPRESENTATIVE DISTRICT Island of Oahu - Portion of Ewa District (Portion of Pearl City, Pearl City Peninsula, Waipio Peninsula, portion of Waipahu)

36-01	Pearl City Regional Library 1138 Waimano Home Road	Roy Takumi 586-6170, Rm 444	17	David Ige 586-6230, Rm 220	VIII	Mufi Hannemann 547-7008	I	Neil Abercrombie 541-2570
36-02	Pearl City Elementary School 1090 Waimano Home Road	Roy Takumi 586-6170, Rm 444	19	Cal Kawamoto 586-6970, Rm 208	VIII	Mufi Hannemann 547-7008	I	Neil Abercrombie 541-2570
36-03	Lehua Elementary School 791 Lehua Avenue	Roy Takumi 586-6170, Rm 444	19	Cal Kawamoto 586-6970, Rm 208	VIII	Mufi Hannemann 547-7008	I	Neil Abercrombie 541-2570
36-04	Waipahu Field (Meeting Room) 94-230 Paiwa Street	Roy Takumi 586-6170, Rm 444	19	Cal Kawamoto 586-6970, Rm 208	IX	John DeSoto 547-7009	I	Neil Abercrombie 541-2570
36-05	Waipahu Elementary School 94-465 Waipahu Street	Roy Takumi 586-6170, Rm 444	19	Cal Kawamoto 586-6970, Rm 208	IX	John DeSoto 547-7009	II	Patsy Mink 541-1986
36-06	Waipahu Civic Center 94-275 Mokuola Street	Roy Takumi 586-6170, Rm 444	19	Cal Kawamoto 586-6970, Rm 208	VIII	Mufi Hannemann 547-7008	II	Patsy Mink 541-1986
36-07	Waipahu High School 94-1211 Farrington Highway	Roy Takumi 586-6170, Rm 444	19	Cal Kawamoto 586-6970, Rm 208	VIII	Mufi Hannemann 547-7008	II	Patsy Mink 541-1986

37TH REPRESENTATIVE DISTRICT Island of Oahu - Portion of Ewa District (Seaview, Crestview, Waikele, portion of Waipahu)

37-01	Crestview Community Park 94-1220 Lumikula Street	Nestor Garcia 586-8490, Rm 333	18	Randy Iwase 586-6740, Rm 201	VIII	Mufi Hannemann 547-7008	I	Neil Abercrombie 541-2570
37-02	Crestview Community Park 94-1220 Lumikula Street	Nestor Garcia 586-8490, Rm 333	19	Cal Kawamoto 586-6970, Rm 208	VIII	Mufi Hannemann 547-7008	I	Neil Abercrombie 541-2570
37-03	August Ahrens Elementary School (Bldg 1), 94-1170 Waipahu Street	Nestor Garcia 586-8490, Rm 333	19	Cal Kawamoto 586-6970, Rm 208	I	Rene Mansho 547-7001	II	Patsy Mink 541-1986
37-04	August Ahrens Elementary School (Caf), 94-1170 Waipahu Street	Nestor Garcia 586-8490, Rm 333	19	Cal Kawamoto 586-6970, Rm 208	VIII	Mufi Hannemann 547-7008	II	Patsy Mink 541-1986
37-05	Waipahu Field (Boxing Rm) 94-230 Paiwa Street	Nestor Garcia 586-8490, Rm 333	19	Cal Kawamoto 586-6970, Rm 208	VIII	Mufi Hannemann 547-7008	II	Patsy Mink 541-1986

DIST/ PREC	POLLING PLACES & ADDRESS	REPRESENTATIVE PHONE NO, RM NO	SEN DIST	SENATOR PHONE NO, RM NO	A/L* CNCL DIST	COUNCIL MEMBER PHONE NO	CONG DIST	CONGRESSIONAL PHONE NO
37-06	Waipahu Elementary School 94-465 Waipahu Street	Nestor Garcia 586-8490, Rm 333	19	Cal Kawamoto 586-6970, Rm 208	IX	John DeSoto 547-7009	II	Patsy Mink 541-1986
37-07	Honowai Elementary School 94-600 Honowai Street	Nestor Garcia 586-8490, Rm 333	19	Cal Kawamoto 586-6970, Rm 208	IX	John DeSoto 547-7009	II	Patsy Mink 541-1986

38TH REPRESENTATIVE DISTRICT Island of Oahu - Portion of Ewa District (Waipio, portion of Mililani)

38-01	Kanoelani Elementary School 94-1091 Oli Loop	Samuel Lee 586-6290, Rm 421	18	Randy Iwase 586-6740, Rm 201	I	Rene Mansho 547-7001	I	Neil Abercrombie 541-2570
38-02	Hanalani School 94-294 Anania Drive	Samuel Lee 586-6290, Rm 421	18	Randy Iwase 586-6740, Rm 201	I	Rene Mansho 547-7001	I	Neil Abercrombie 541-2570
38-03	Mililani High School (Gym) 95-1200 Meheula Parkway	Samuel Lee 586-6290, Rm 421	18	Randy Iwase 586-6740, Rm 201	I	Rene Mansho 547-7001	I	Neil Abercrombie 541-2570
38-04	Mililani High School 95-1200 Meheula Parkway	Samuel Lee 586-6290, Rm 421	18	Randy Iwase 586-6740, Rm 201	I	Rene Mansho 547-7001	I	Neil Abercrombie 541-2570

39TH REPRESENTATIVE DISTRICT Island of Oahu - Portion of Ewa District (Portion of Mililani, Waipio Acres) and portion of Wahiawa District (Wheeler Army Air Field)

39-01	Mililani Uka Elementary School 94-380 Kuahelani Avenue	Ron Menor 586-6150, Rm 320	18	Randy Iwase 586-6740, Rm 201	I	Rene Mansho 547-7001	I	Neil Abercrombie 541-2570
39-02	Mililani District Park 94-200 Lanikuhana Avenue	Ron Menor 586-6150, Rm 320	18	Randy Iwase 586-6740, Rm 201	I	Rene Mansho 547-7001	I	Neil Abercrombie 541-2570
39-03	Mililani Waena Elementary School, 95-502 Kipapa Drive	Ron Menor 586-6150, Rm 320	18	Randy Iwase 586-6740, Rm 201	I	Rene Mansho 547-7001	I	Neil Abercrombie 541-2570
39-04	Kipapa Elementary School 95-075 Kipapa Drive	Ron Menor 586-6150, Rm 320	18	Randy Iwase 586-6740, Rm 201	I	Rene Mansho 547-7001	I	Neil Abercrombie 541-2570
39-05	National Guard Armory 77-230 S. Kamehameha Highway	Ron Menor 586-6150, Rm 320	18	Randy Iwase 586-6740, Rm 201	I	Rene Mansho 547-7001	II	Patsy Mink 541-1986

DIST/ PREC	POLLING PLACES & ADDRESS	REPRESENTATIVE PHONE NO, RM NO	SEN DIST	SENATOR PHONE NO, RM NO	A/L* CNCL DIST	COUNCIL MEMBER PHONE NO	CONG DIST	CONGRESSIONAL PHONE NO
39-06	Mililani Mauka Elementary School 95-1111 Makaikai Street	Ron Menor 586-6150, Rm 320	18	Randy Iwase 586-6740, Rm 201	I	Rene Mansho 547-7001	I	Neil Abercrombie 541-2570

40TH REPRESENTATIVE DISTRICT Island of Oahu - Portion of Wahiawa District (Whitmore Village, Wahiawa)

40-01	Helemano Elementary School 1001 Ihi Ihi Avenue	Marcus Oshiro 586-8505, Rm 310	22	Robert Bunda 586-6090, Rm 215	I	Rene Mansho 547-7001	II	Patsy Mink 541-1986
40-02	Wahiawa Elementary School 1402 Glen Avenue	Marcus Oshiro 586-8505, Rm 310	22	Robert Bunda 586-6090, Rm 215	I	Rene Mansho 547-7001	II	Patsy Mink 541-1986
40-03	Leilehua High School 1515 California Avenue	Marcus Oshiro 586-8505, Rm 310	22	Robert Bunda 586-6090, Rm 215	I	Rene Mansho 547-7001	II	Patsy Mink 541-1986
40-04	Wahiawa Intermediate School 275 Rose Street	Marcus Oshiro 586-8505, Rm 310	22	Robert Bunda 586-6090, Rm 215	I	Rene Mansho 547-7001	II	Patsy Mink 541-1986
40-05	Kaala Elementary School 130 California Avenue	Marcus Oshiro 586-8505, Rm 310	22	Robert Bunda 586-6090, Rm 215	I	Rene Mansho 547-7001	II	Patsy Mink 541-1986

41ST REPRESENTATIVE DISTRICT Island of Oahu - Portion of Ewa District (Portion of Waipahu, West Loch Estates, Lower Village, Puuloa, Ewa Beach)

41-01	Waipahu Intermediate School 94-455 Farrington Highway	Paul Oshiro 586-6360, Rm 404	20	Brian Kanno 586-6830, Rm 202	IX	John DeSoto 547-7009	I	Neil Abercrombie 541-2570
41-02	West Loch Elderly Village 91-1472 Renton Road	Paul Oshiro 586-6360, Rm 404	20	Brian Kanno 586-6830, Rm 202	IX	John DeSoto 547-7009	I	Neil Abercrombie 541-2570
41-03	Ilima Intermediate School 91-884 Fort Weaver Road	Paul Oshiro 586-6360, Rm 404	20	Brian Kanno 586-6830, Rm 202	IX	John DeSoto 547-7009	I	Neil Abercrombie 541-2570
41-04	Campbell High School 91-980 North Road	Paul Oshiro 586-6360, Rm 404	20	Brian Kanno 586-6830, Rm 202	IX	John DeSoto 547-7009	I	Neil Abercrombie 541-2570
41-05	Pohakea Elementary School 91-750 Fort Weaver Road	Paul Oshiro 586-6360, Rm 404	20	Brian Kanno 586-6830, Rm 202	IX	John DeSoto 547-7009	I	Neil Abercrombie 541-2570
41-06	Ewa Elementary School 91-1280 Renton Road	Paul Oshiro 586-6360, Rm 404	20	Brian Kanno 586-6830, Rm 202	IX	John DeSoto 547-7009	I	Neil Abercrombie 541-2570

DIST/ PREC	POLLING PLACES & ADDRESS	REPRESENTATIVE PHONE NO, RM NO	SEN DIST	SENATOR PHONE NO, RM NO	A/L* CNCL DIST	COUNCIL MEMBER PHONE NO	CONG DIST	CONGRESSIONAL PHONE NO
---------------	-----------------------------	-----------------------------------	-------------	----------------------------	----------------------	----------------------------	--------------	---------------------------

42ND REPRESENTATIVE DISTRICT Island of Oahu - Portion of Ewa District (Honouliuli, Village Park, Fernandez Village, Ewa, Tenney Village, Varona Village, Kapolei, Makakilo, Kunia)

42-01	Thompson Village Social Center 91-1295 Renton Road	Annelle Amaral 586-6020, Rm 433	20	Brian Kanno 586-6830, Rm 202	IX	John DeSoto 547-7009	I	Neil Abercrombie 541-2570
42-02	Ewa Elementary School 91-1280 Renton Road	Annelle Amaral 586-6020, Rm 433	20	Brian Kanno 586-6830, Rm 202	IX	John DeSoto 547-7009	II	Patsy Mink 541-1986
42-03	Kapolei Elementary School 91-1159 Kamaha Loop	Annelle Amaral 586-6020, Rm 433	20	Brian Kanno 586-6830, Rm 202	IX	John DeSoto 547-7009	II	Patsy Mink 541-1986
42-04	Makakilo Elementary School 92-675 Anipeahi Street	Annelle Amaral 586-6020, Rm 433	20	Brian Kanno 586-6830, Rm 202	IX	John DeSoto 547-7009	II	Patsy Mink 541-1986
42-05	Mauka Lani Elementary School 92-1300 Panana Street	Annelle Amaral 586-6020, Rm 433	20	Brian Kanno 586-6830, Rm 202	IX	John DeSoto 547-7009	II	Patsy Mink 541-1986
42-06	Del Monte Gym Kunia	Annelle Amaral 586-6020, Rm 433	22	Robert Bunda 586-6090, Rm 215	I	Rene Mansho 547-7001	II	Patsy Mink 541-1986
42-07	Kaleiopuu Elementary School 94-665 Kaaholo Street	Annelle Amaral 586-6020, Rm 433	20	Brian Kanno 586-6830, Rm 202	I	Rene Mansho 547-7001	II	Patsy Mink 541-1986

43RD REPRESENTATIVE DISTRICT Island of Oahu - Portion of Ewa District (Barbers Point, Honokai Hale, Nanakai Gardens), and portion of Waianae District (Nanakuli, Maili)

43-01	Barbers Point Elementary School Boxer Road, Naval Air Station	Michael Kahikina 586-8465, Rm 328	21	James Aki 586-6700, Rm 223	IX	John DeSoto 547-7009	II	Patsy Mink 541-1986
43-02	Kamokila Park 91-015 Farrington Highway	Michael Kahikina 586-8465, Rm 328	21	James Aki 586-6700, Rm 223	IX	John DeSoto 547-7009	II	Patsy Mink 541-1986
43-03	Nanakuli Elementary School 89-778 Haleakala Avenue	Michael Kahikina 586-8465, Rm 328	21	James Aki 586-6700, Rm 223	IX	John DeSoto 547-7009	II	Patsy Mink 541-1986
43-04	Nanaikapono Elementary School 89-195 Farrington Highway	Michael Kahikina 586-8465, Rm 328	21	James Aki 586-6700, Rm 223	IX	John DeSoto 547-7009	II	Patsy Mink 541-1986

DIST/ PREC	POLLING PLACES & ADDRESS	REPRESENTATIVE PHONE NO, RM NO	SEN DIST	SENATOR PHONE NO, RM NO	A/L* CNCL DIST	COUNCIL MEMBER PHONE NO	CONG DIST	CONGRESSIONAL PHONE NO
43-05	Maili Elementary School 87-360 Kulaaupuni Street	Michael Kahikina 586-8465, Rm 328	21	James Aki 586-6700, Rm 223	IX	John DeSoto 547-7009	II	Patsy Mink 541-1986

44TH REPRESENTATIVE DISTRICT Island of Oahu - Portion of Waianae District (Waianae, Makaha, Kaena Point)

44-01	Waianae Elementary School 85-220 McArthur Street	Merwyn Jones 586-8460, Rm 427	21	James Aki 586-6700, Rm 223	IX	John DeSoto 547-7009	II	Patsy Mink 541-1986
44-02	Waianae Intermediate School 85-626 Farrington Highway	Merwyn Jones 586-8460, Rm 427	21	James Aki 586-6700, Rm 223	IX	John DeSoto 547-7009	II	Patsy Mink 541-1986
44-03	Makaha Elementary School 84-760 Lahaina Street	Merwyn Jones 586-8460, Rm 427	21	James Aki 586-6700, Rm 223	IX	John DeSoto 547-7009	II	Patsy Mink 541-1986

45TH REPRESENTATIVE DISTRICT Island of Oahu - Waiialua District (Schofield Barracks, Mokuleia, Waiialua, Haleiwa, Kawaiiloa) and Portion of Koolauloa District (Waimea, Pupukea, Sunset Beach, Kawela, portion of Kahuku)

45-01	Solomon Elementary School Schofield Barracks	Alex Santiago 586-6380, Rm 418	22	Robert Bunda 586-6090, Rm 215	I	Rene Mansho 547-7001	II	Patsy Mink 541-1986
45-02	Waiialua Elementary School 67-020 Waiialua Beach Road	Alex Santiago 586-6380, Rm 418	22	Robert Bunda 586-6090, Rm 215	I	Rene Mansho 547-7001	II	Patsy Mink 541-1986
45-03	Haleiwa Elementary School 66-505 Haleiwa Road	Alex Santiago 586-6380, Rm 418	22	Robert Bunda 586-6090, Rm 215	I	Rene Mansho 547-7001	II	Patsy Mink 541-1986
45-04	Sunset Beach Elementary School 59-360 Kamehameha Highway	Alex Santiago 586-6380, Rm 418	22	Robert Bunda 586-6090, Rm 215	I	Rene Mansho 547-7001	II	Patsy Mink 541-1986
45-05	Kahuku High/Intermediate School Kahuku	Alex Santiago 586-6380, Rm 418	22	Robert Bunda 586-6090, Rm 215	II	Steve Holmes 547-7002	II	Patsy Mink 541-1986
45-06	Kahuku High/Intermediate School Kahuku	Alex Santiago 586-6380, Rm 418	23	Mike McCartney 586-6910, Rm 230	II	Steve Holmes 547-7002	II	Patsy Mink 541-1986

DIST/ PREC	POLLING PLACES & ADDRESS	REPRESENTATIVE PHONE NO, RM NO	SEN DIST	SENATOR PHONE NO, RM NO	A/L* CNCL DIST	COUNCIL MEMBER PHONE NO	CONG DIST	CONGRESSIONAL PHONE NO
46TH REPRESENTATIVE DISTRICT		Island of Oahu - Portion of Koolauloa District (Portion of Kahuku, Laie, Hauula, Punaluu, Kahana, Kaaawa) and portion of Koolaupoko District (Waikane, Waiahole, portions of Kahaluu and Heeia, Kihewamoku Islet, Pulemoku Rock, Kukuihoolua Islet, Mokuikai Island, Mokolii Island)						
46-01	Laie Elementary School 55-109 Kulanui Street	Colleen Meyer 586-8540, Rm 330	23	Mike McCartney 586-6910, Rm 230	II	Steve Holmes 547-7002	II	Patsy Mink 541-1986
46-02	Hauula Elementary School 54-046 Kamehameha Highway	Colleen Meyer 586-8540, Rm 330	23	Mike McCartney 586-6910, Rm 230	II	Steve Holmes 547-7002	II	Patsy Mink 541-1986
46-03	Kahaluu Elementary School 47-280 Waihee Road	Colleen Meyer 586-8540, Rm 330	23	Mike McCartney 586-6910, Rm 230	II	Steve Holmes 547-7002	II	Patsy Mink 541-1986
46-04	KEY Project 47-200 Waihee Road	Colleen Meyer 586-8540, Rm 330	23	Mike McCartney 586-6910, Rm 230	II	Steve Holmes 547-7002	II	Patsy Mink 541-1986
47TH REPRESENTATIVE DISTRICT		Island of Oahu - Portion of Koolaupoko District (Ahuimanu, portions of Kahaluu and Heeia, Haiku Plantations, Haiku Valley, portion of Kaneohe)						
47-01	Ahuimanu Elementary School 47-470 Hui Aeko Place	Terrance Tom 586-6490, Rm 302	23	Mike McCartney 586-6910, Rm 230	II	Steve Holmes 547-7002	II	Patsy Mink 541-1986
47-02	King Intermediate School 46-155 Kamehameha Highway	Terrance Tom 586-6490, Rm 302	23	Mike McCartney 586-6910, Rm 230	II	Steve Holmes 547-7002	II	Patsy Mink 541-1986
47-03	Heeia Elementary School 46-202 Haiku Road	Terrance Tom 586-6490, Rm 302	23	Mike McCartney 586-6910, Rm 230	II	Steve Holmes 547-7002	II	Patsy Mink 541-1986
47-04	Windward Community College (Rm 102), 45-720 Keahala Road	Terrance Tom 586-6490, Rm 302	24	Michael Liu 586-6680, Rm 221	II	Steve Holmes 547-7002	II	Patsy Mink 541-1986
48TH REPRESENTATIVE DISTRICT		Island of Oahu - Portion of Koolaupoko District (Portion of Kaneohe, Kapunahala, Keapuka, Moku O Loe Island)						
48-01	Benjamin Parker Elementary School, 45-259 Waikalua Road	Ken Ito 586-8470, Rm 314	23	Mike McCartney 586-6910, Rm 230	II	Steve Holmes 547-7002	II	Patsy Mink 541-1986

DIST/ PREC	POLLING PLACES & ADDRESS	REPRESENTATIVE PHONE NO, RM NO	SEN DIST	SENATOR PHONE NO, RM NO	A/L* CNCL DIST	COUNCIL MEMBER PHONE NO	CONG DIST	CONGRESSIONAL PHONE NO
48-02	Benjamin Parker Elementary School, 45-259 Waikalua Road	Ken Ito 586-8470, Rm 314	24	Michael Liu 586-6680, Rm 221	II	Steve Holmes 547-7002	II	Patsy Mink 541-1986
48-03	Castle High School 45-386 Kaneohe Bay Drive	Ken Ito 586-8470, Rm 314	24	Michael Liu 586-6680, Rm 221	II	Steve Holmes 547-7002	II	Patsy Mink 541-1986
48-04	Kaneohe Elementary School 45-495 Kamehameha Highway	Ken Ito 586-8470, Rm 314	24	Michael Liu 586-6680, Rm 221	II	Steve Holmes 547-7002	II	Patsy Mink 541-1986
48-05	Kapunahala Elementary School 45-828 Anoi Road	Ken Ito 586-8470, Rm 314	24	Michael Liu 586-6680, Rm 221	II	Steve Holmes 547-7002	II	Patsy Mink 541-1986

49TH REPRESENTATIVE DISTRICT Island of Oahu - Portion of Koolaupoko District (Kaneohe Bay, Yacht Club Hills, Kaneohe Marine Corps Air Station, Aikahi Park, Kalaheo Hillside, Oneawa Hills, Coconut Grove, Kailua Town, including Moku Manu Island, Kekepa Island, Popoia Island)

49-01	Kalaheo High School 730 Iliaina Street	Cynthia Thielen 586-6480, Rm 443	24	Michael Liu 586-6680, Rm 221	II	Steve Holmes 547-7002	II	Patsy Mink 541-1986
49-02	Aikahi Elementary School 281 Ilihaui Street	Cynthia Thielen 586-6480, Rm 443	25	Whitney Anderson 586-6840, Rm 203	III	John Henry Felix 547-7003	II	Patsy Mink 541-1986
49-03	Kainalu Elementary School 165 Kaiholu Street	Cynthia Thielen 586-6480, Rm 443	25	Whitney Anderson 586-6840, Rm 203	III	John Henry Felix 547-7003	II	Patsy Mink 541-1986
49-04	St Anthony's Church 114 Makawao Street	Cynthia Thielen 586-6480, Rm 443	25	Whitney Anderson 586-6840, Rm 203	III	John Henry Felix 547-7003	II	Patsy Mink 541-1986
49-05	Kailua Field (Multi-Purpose Bldg), 21 South Kainalu Drive	Cynthia Thielen 586-6480, Rm 443	25	Whitney Anderson 586-6840, Rm 203	III	John Henry Felix 547-7003	II	Patsy Mink 541-1986
49-06	Kailua Elementary School 315 Kuulei Road	Cynthia Thielen 586-6480, Rm 443	25	Whitney Anderson 586-6840, Rm 203	III	John Henry Felix 547-7003	II	Patsy Mink 541-1986

50TH REPRESENTATIVE DISTRICT Island of Oahu - Portion of Koolaupoko District (Portion of Kaneohe, Puohala Village, Waikalua, Kokokahi, Maninui, Pohakupu, Maunawili, Olomana, portion of Kailua, Enchanted Lake)

50-01	Kailua Intermediate School 145 South Kainalu Drive	Devon Nekoba 586-6390, Rm 315	25	Whitney Anderson 586-6840, Rm 203	II	Steve Holmes 547-7002	II	Patsy Mink 541-1986
-------	---	----------------------------------	----	--------------------------------------	----	--------------------------	----	------------------------

DIST/ PREC	POLLING PLACES & ADDRESS	REPRESENTATIVE PHONE NO, RM NO	SEN DIST	SENATOR PHONE NO, RM NO	A/L* CNCL DIST	COUNCIL MEMBER PHONE NO	CONG DIST	CONGRESSIONAL PHONE NO
50-02	Enchanted Lake Elementary School, 770 Keolu Drive	Devon Nekoba 586-6390, Rm 315	24	Michael Liu 586-6680, Rm 221	II	Steve Holmes 547-7002	II	Patsy Mink 541-1986
50-03	Kaelepulu Elementary School 530 Keolu Drive	Devon Nekoba 586-6390, Rm 315	24	Michael Liu 586-6680, Rm 221	II	Steve Holmes 547-7002	II	Patsy Mink 541-1986
50-04	Maunawili Elementary School 1465 Ulupii Street	Devon Nekoba 586-6390, Rm 315	24	Michael Liu 586-6680, Rm 221	II	Steve Holmes 547-7002	II	Patsy Mink 541-1986
50-05	Kailua High School 451 Ulumanu Drive	Devon Nekoba 586-6390, Rm 315	24	Michael Liu 586-6680, Rm 221	II	Steve Holmes 547-7002	II	Patsy Mink 541-1986
50-06	Puohala Elementary School 45-233 Kulauli Street	Devon Nekoba 586-6390, Rm 315	24	Michael Liu 586-6680, Rm 221	II	Steve Holmes 547-7002	II	Patsy Mink 541-1986
50-07	Parker United Methodist Church 45-211 Waikalua Road	Devon Nekoba 586-6390, Rm 315	24	Michael Liu 586-6680, Rm 221	II	Steve Holmes 547-7002	II	Patsy Mink 541-1986

51ST REPRESENTATIVE DISTRICT

Island of Oahu - Portion of Koolaupoko District (Kailua Heights, Keolu Hills, portion of Kailua, Lanikai, Bellows Air Force Base, Waimanalo, Manana Island, Kaohikaipu Island, Mokulua Island, Northwestern Hawaiian Island from Kaula Island to Kure Atoll (excluding the Midway Islands), all other islands of the State of Hawaii not otherwise specifically enumerated)

51-01	Kaelepulu Elementary School 530 Keolu Drive	Eve Anderson 586-8520, Rm 319	24	Michael Liu 586-6680, Rm 221	II	Steve Holmes 547-7002	II	Patsy Mink 541-1986
51-02	Keolu Elementary School 1416 Keolu Drive	Eve Anderson 586-8520, Rm 319	25	Whitney Anderson 586-6840, Rm 203	III	John Henry Felix 547-7003	II	Patsy Mink 541-1986
51-03	St. John Vianney Parish School 920 Keolu Drive	Eve Anderson 586-8520, Rm 319	25	Whitney Anderson 586-6840, Rm 203	III	John Henry Felix 547-7003	II	Patsy Mink 541-1986
51-04	Kailua Field Gym (Meeting Rm) 21 South Kainalu Drive	Eve Anderson 586-8520, Rm 319	25	Whitney Anderson 586-6840, Rm 203	III	John Henry Felix 547-7003	II	Patsy Mink 541-1986
51-05	Lanikai Elementary School 140 Alala Road	Eve Anderson 586-8520, Rm 319	25	Whitney Anderson 586-6840, Rm 203	III	John Henry Felix 547-7003	II	Patsy Mink 541-1986
51-06	Waimanalo Elem/Inter School 41-1330 Kalaniana'ole Highway	Eve Anderson 586-8520, Rm 319	25	Whitney Anderson 586-6840, Rm 203	III	John Henry Felix 547-7003	II	Patsy Mink 541-1986
51-07	Pope Elementary School 41-133 Huli Street	Eve Anderson 586-8520, Rm 319	25	Whitney Anderson 586-6840, Rm 203	III	John Henry Felix 547-7003	II	Patsy Mink 541-1986

STATEWIDE ELECTED OFFICIALS AND MAILING ADDRESSES

OFFICE/JURISDICTION	NAME	MAILING ADDRESS	BUSINESS PHONE
U.S. Senators	Daniel Akaka	Prince Kuhio Federal Building, Room 3104 Honolulu, Hawaii 96850	522-8970
	Daniel Inouye	Prince Kuhio Federal Building, Room 7325 Honolulu, Hawaii 96850	541-2542
U. S. Representatives	Neil Abercrombie	Prince Kuhio Federal Building, Room 4104 Honolulu, Hawaii 96850	541-2570
	Patsy Mink	Prince Kuhio Federal Building, Room 5104 Honolulu, Hawaii 96850	541-1986
Governor	Benjamin J. Cayetano	State Capitol, 5th Floor 415 South Beretania Street Honolulu, Hawaii 96813	586-0034
Lieutenant Governor	Mazie K. Hirono	State Capitol, 5th Floor 415 South Beretania Street Honolulu, Hawaii 96813	586-0255
Senators & Representatives	(see directory)	State Capitol 415 South Beretania Street Honolulu, Hawaii 96813 (see directory for room number)	(see directory)
Mayor City and County of Honolulu	Jeremy Harris	530 South King Street, 3rd Floor City and County of Honolulu Honolulu, Hawaii 96813	523-4141
Mayor County of Hawaii	Steven Yamashiro	25 Aupuni Street Hilo, Hawaii 96720	961-8211
Mayor County of Maui	Linda Crockett Lingle	200 South High Street Wailuku, Hawaii 96793	243-7855
Mayor County of Kauai	Maryanne Kusaka	4396 Rice Street Lihue, Hawaii 96766	241-6300
Council Members City and County of Honolulu	(see directory)	530 South King Street, 2nd Floor Honolulu, Hawaii 96813	(see directory)
Council Members County of Hawaii	(see directory)	25 Aupuni Street Hilo, Hawaii 96720	(see directory)
Council Members County of Maui	(see directory)	200 South High Street Wailuku, Hawaii 96793	(see directory)
Council Members County of Kauai	(see directory)	4396 Rice Street Lihue, Hawaii 96766	(see directory)

OFFICE/JURISDICTION	NAME	MAILING ADDRESS	BUSINESS PHONE
Prosecuting Attorney City and County of Honolulu	Keith Kaneshiro	1164 Bishop Street, 10th Floor Honolulu, Hawaii 96813	527-6407
Prosecuting Attorney County of Hawaii	Jay Kimura	25 Aupuni Street Hilo, Hawaii 96720	961-0466
Prosecuting Attorney (appointed) County of Maui	Richard T. Bissen, Jr.	200 South High Street Wailuku, Hawaii 96793	243-7777
Prosecuting Attorney County of Kauai	Ryan Jimenez	4193 Hardy Street Lihue, Hawaii 96766	241-6477
Board of Education, School Board I			
3rd Department/Honolulu	Denise Matsumoto	P.O. Box 2360 Honolulu, Hawaii 96804	586-3346
4th Department/Central	Francis McMillen	P.O. Box 2360 Honolulu, Hawaii 96804	586-3340
5th Department/Leeward	Ronald Nakano	P.O. Box 2360 Honolulu, Hawaii 96804	586-3348
6th Department/Windward	Winston Sakurai	P.O. Box 2360 Honolulu, Hawaii 96804	586-3341
No Department School District Residency	Rev. Darrow Aiona	P.O. Box 2360 Honolulu, Hawaii 96804	586-3337
No Department School District Residency	Margaret Apo	P.O. Box 2360 Honolulu, Hawaii 96804	586-3338
No Department School District Residency	Lex Brodie	P.O. Box 2360 Honolulu, Hawaii 96804	586-3347
No Department School District Residency	Mike Compton	P.O. Box 2360 Honolulu, Hawaii 96804	586-3343
No Department School District Residency	Karen Knudsen	P.O. Box 2360 Honolulu, Hawaii 96804	586-3344
No Department School District Residency	Keith Sakata	P.O. Box 2360 Honolulu, Hawaii 96804	586-3345
Board of Education, School Board II			
1st Department/Hawaii	Dr. Robert Fox	P.O. Box 2360 Honolulu, Hawaii 96804	586-3339 933-3731 (Hawaii)
2nd Department/Maui	Kelly King	P.O. Box 2360 Honolulu, Hawaii 96804	586-3342 876-0357 (Maui)

OFFICE/JURISDICTION	NAME	MAILING ADDRESS	BUSINESS PHONE
7th Department/Kauai	Dr. Mitsugi Nakashima	P.O. Box 2360 Honolulu, Hawaii 96804	586-3334 332-8507 (Kauai)
Office of Hawaiian Affairs			
Island of Hawaii	Moanikeala Akaka	711 Kapiolani Blvd, Ste 500 Honolulu, Hawaii 96813	594-1867
Island of Maui	Abraham Aiona	711 Kapiolani Blvd, Ste 500 Honolulu, Hawaii 96813	594-1866
Island of Molokai	Samuel Kealoha, Jr.	711 Kapiolani Blvd, Ste 500 Honolulu, Hawaii 96813	594-1874
Island of Kauai	Moses Keale, Sr.	711 Kapiolani Blvd, Ste 500 Honolulu, Hawaii 96813	594-1873
Island of Oahu	Clayton Hee, Chair	711 Kapiolani Blvd, Ste 500 Honolulu, Hawaii 96813	594-1870
No Island Residency Required	Rowena Akana	711 Kapiolani Blvd, Ste 500 Honolulu, Hawaii 96813	594-1868
No Island Residency Required	Billie Beamer	711 Kapiolani Blvd, Ste 500 Honolulu, Hawaii 96813	594-1872
No Island Residency Required	Frenchy DeSoto	711 Kapiolani Blvd, Ste 500 Honolulu, Hawaii 96813	594-1869
No Island Residency Required	Kinau Kamalii	711 Kapiolani Blvd, Ste 500 Honolulu, Hawaii 96813	594-1871

1
2
3
4
5
6
7
8
9
10
11
12
13
14
15
16
17
18
19
20
21
22
23
24
25
26
27
28
29
30
31
32
33
34
35
36
37
38
39
40
41
42
43
44
45
46
47
48
49
50
51
52
53
54
55
56
57
58
59
60
61
62
63
64
65
66
67
68
69
70
71
72
73
74
75
76
77
78
79
80
81
82
83
84
85
86
87
88
89
90
91
92
93
94
95
96
97
98
99
100

FACT SHEET

GEOGRAPHIC DESCRIPTIONS FOR SENATORIAL DISTRICTS

County of Hawaii

- 1st Senatorial District Island of Hawaii - North Kohala District (Hawi, Halaula); Hamakua District (Kukuihaele, Honokaa, Paauilo, Ookala); North Hilo District (Laupahoehoe, Honohina), portion of South Hilo District (Hakalau, Honomu, Pepekeo, Onomea, Papaikou, Paukaa, portion of Hilo), portions of North Kona District (Kailua-Kona, Honokohau, Makalawena, Kaupulehu, Puuanahulu) and South Kohala District (Anaehoomalu, Waikoloa, Puako, Kawaihae, Waimea).
- 2nd Senatorial District Island of Hawaii - Portions of South Hilo District (Piihonua, portion of Hilo, Waiakea, Kaumana) and Puna District (Keaukaha, Keaau, Kurtistown, Mountain View, Glenwood).
- 3rd Senatorial District Island of Hawaii - Portion of Puna District (Pahoa, Hawaiian Acres, Orchid Land Estate, Hawaiian Paradise Park, Volcano), Kau District (Pahala, Punaluu, Ninole, Honuapo, Naalehu, Kahuku), South Kona District (Milolii, Hookena, Kealia, Keokea, Honaunau, Captain Cook, Kealakekua) and portions of North Kona District (Kainaliu, Keauhou, Kahaluu, Holualoa).

County of Maui

- 4th Senatorial District Island of Molokai, Lanai, Molokini and Kahoolawe and portion of the Island of Maui - Lahaina District (Olowalu, Lahaina, Mala, Kaanapali, Honokowai, Kapalua, Honolua, Honokoha) and portion of Wailuku District (Kahakuloa, Waihee, Waiehu, Paukukalo, Puuohala, portion of Wailuku, Waikapu, Maalaea).

5th Senatorial District Island of Maui - Portion of Wailuku District (Kahului, portion of Wailuku, Wailuku Heights, Puunene) and portion of Makawao District (Pukalani, Spreckelsville, Paia, Lower Paia, Haliimaile, Makawao, Olinda, portion of Haiku).

6th Senatorial District Island of Maui - Portion of Makawao District (Pulehu, Kula, Waiohuli, Keokea, Ulupalakua, Keoneoio, Makena, Wailea, Maui Meadows, portion of Haiku); portion of Wailuku District (Kamae, Kihei), and Hana District (Keanae, Wailua, Nahiku, Hana, Hokuula, Hamoa, Puuiki, Haou, Muolea, Kipahulu, Kaupo, Nialii, Alena, Kipapa, Nakaaha).

County of Kauai

6th Senatorial District Island of Kauai - Hanalei District (Haena, Hanalei, Princeville, Kilauea) and portion of Kawaihau District (Anahola, Kealia, Kawaihau, Kapaa).

7th Senatorial District Island of Kauai - Portion of Kawaihau District (Waipouli), Lihue District (Wailua, Hanamaulu, Lihue, Puihi), Koloa District (Koloa, Poipu, Omao, Lawai, Kalaheo, Numila, Eleele, Port Allen); Waimea District (Hanapepe, Kaumakani, Pakala, Waimea, Kekaha, Mana, Kokee); and the Island of Niihau.

City & County of Honolulu

8th Senatorial District Island of Oahu - Portion of Honolulu District (Kalama Valley, Queen's Gate, Koko Head, Portlock, Hawaii Kai, Mariners Ridge, Hahaione Valley, Kuliouou, Niu Valley, Hawaii Loa Ridge, Aina Haina, Waialae Iki).

9th Senatorial District Island of Oahu - Portion of Honolulu District (Kalani Valley, Kahala, Waialae Nui, Wilhelmina Rise, Maunalani Heights, St. Louis Heights, Palolo Valley, portion of Kaimuki, Diamond Head, portion of Moiliili and Manoa).

10th Senatorial District Island of Oahu - Portion of Honolulu District (Portion of Kaimuki, Kapahulu, portion of Waikiki, Ala Wai, portions of Moiliili and McCully).

- 11th Senatorial District Island of Oahu - Portion of Honolulu District (Portions of Moiliili, McCully, Ala Wai and Manoa and Woodlawn).
- 12th Senatorial District Island of Oahu - Portion of Honolulu District (Portions of Waikiki and McCully, Makiki, Tantalus, portion of Manoa).
- 13th Senatorial District Island of Oahu - Portion of Honolulu District (Kakaako, Downtown, Punchbowl, Pauoa, portion of Liliha, Pacific Heights, portion of Nuuanu, Dowsett Highlands, Iwilei, Sand Island, Mokuoeo Island, Mokauea Island, Kahakaaulana Island).
- 14th Senatorial District Island of Oahu - Portion of Honolulu District (Portions of Nuuanu and Liliha, Puunui, Kamehameha Heights, Alewa Heights, portion of Kalihi).
- 15th Senatorial District Island of Oahu - Portion of Honolulu District (Portions of Kalihi and Moanalua, Kalihi Valley, Fort Shafter, Moanalua Valley, Tripler, Red Hill) and Portion of Ewa District (Halawa Heights, portion of Aiea, Aiea Heights, Pearlridge).
- 16th Senatorial District Island of Oahu - Portion of Honolulu District (Portions of Moanalua and Kalihi, Salt Lake, Aliamanu, Mapunapuna, Honolulu International Airport, Hickam Air Force Base) and Portion of Ewa District (Pearl Harbor, Ford Island, Foster Village, Aloha Stadium).
- 17th Senatorial District Island of Oahu - Portion of Ewa District (Portion of Aiea, Pearlridge, Waimalu, Waiau, portion of Pearl City, Newtown, Pacific Palisades, Pearl City Uplands).
- 18th Senatorial District Island of Oahu - Portion of Ewa District (Portions of Crestview and Seaview, Waipio, Mililani, Waipio Acres) and Portion of Wahiawa District (Wheeler Army Air Field).
- 19th Senatorial District Island of Oahu - Portion of Ewa District (Portion of Pearl City, Pearl City Peninsula, Waipio Peninsula, portions of Waipahu, Waikele, Crestview and Seaview).

20th Senatorial District	Island of Oahu - Portion of Ewa District (Portion of Waipahu, West Loch Estates, Lower Village, Puuloa, Ewa Beach, Honouliuli, Village Park, Fernandez Village, Ewa, Tenney Village, Varona Village, Kapolei, Makakilo).
21st Senatorial District	Island of Oahu - Portion of Ewa District (Barbers Point, Honokai Hale, Nanakai Gardens) and Portion of Waianae District (Nanakuli, Maili, Waianae, Makaha, Kaena Point).
22nd Senatorial District	Island of Oahu - Portion of Wahiawa District (Whitmore Village, Wahiawa), Portion of Ewa District (Kunia), Waialua District (Schofield Barracks, Mokuleia, Waialua, Haleiwa, Kawailoa) and Portion of Koolauloa District (Waimea, Pupukea, Sunset Beach, Kawela, portion of Kahuku).
23rd Senatorial District	Island of Oahu - Portion of Koolauloa District (Portion of Kahuku, Laie, Hauula, Punaluu, Kahana, Kaaawa) and Portion of Koolaupoko District (Waikane, Waiahole, Kahaluu, Heeia, Kihewamoku Islet, Pulemoku Rock, Kukuihoolua Islet, Mokolai Island, Mokolii Island, Ahuimanu, portion of Kaneohe).
24th Senatorial District	Island of Oahu - Portion of Koolaupoko District (Haiku Plantations, Haiku Valley, portion of Kaneohe, Kapunahala, Keapuka, Moku O Loe Island, Kaneohe Bay, Yacht Club Hills, Puohala Village, Waikalua, Kokokahi, Mahinui, Pohakupu, Maunawili, Olomana, portion of Kailua, Enchanted Lake).
25th Senatorial District	Island of Oahu - Portion of Koolaupoko District (Kaneohe Marine Corps Air Station, Aikahi Park, Kalaheo Hillside, Oneawa Hills, Coconut Grove, Kailua Town, including Moku Manu Island, Kekepa Island, Popoia Island, portions of Kailua and Keolu Hills, Kailua Heights, Lanikai, Bellows Air Force Base, Waimanalo, Manana Island, Kaohikaipu Island, Mokolua Island, Northwestern Hawaiian Island from Kaula Island to Kure Atoll (excluding the Midway islands), and all other island of the State of Hawaii not otherwise specifically enumerated).

FACT SHEET

GEOGRAPHIC DESCRIPTIONS FOR REPRESENTATIVE DISTRICTS

County of Hawaii

- | | |
|-----------------------------|---|
| 1st Representative District | Island of Hawaii - North Kohala District (Hawi, Halaula); Hamakua District (Kukuihaele, Honokaa, Paauilo, Ookala); North Hilo District (Laupahoehoe, Honohina); and portion of South Hilo District (Hakalau, Honomu, Pepeekeo, Onomea, Papaikou, Paukaa, portion of Hilo) |
| 2nd Representative District | Island of Hawaii - Portion of South Hilo District (Piihonua, Portion of Hilo, Waiakea, Kaumana) |
| 3rd Representative District | Island of Hawaii - Portions of South Hilo District (Portion of Hilo) and Puna District (Keaukaha, Keaau, Kurtistown, Mountain View, Glenwood) |
| 4th Representative District | Island of Hawaii - Portion of Puna District (Pahoa, Hawaiian Acres, Orchid Land Estate, Hawaiian Paradise Park, Volcano) and Kau District (Pahala, Punaluu, Ninole, Honuapo, Naalehu, Kahuku) |
| 5th Representative District | Island of Hawaii - Portions of South Kona District (Milolii, Hookena, Kealia, Keokea, Honaunau, Captain Cook, Kealakekua) and North Kona District (Kainaliu, Keauhou, Kahaluu, Holualoa) |
| 6th Representative District | Island of Hawaii - Portion of North Kona District (Kailua-Kona, Honokohau, Makalawena, Kaupulehu, Puuanahulu) and South Kohala District (Anaehoomalu, Waikoloa, Puako, Kawaihae, Waimea) |

County of Maui

- | | |
|-----------------------------|---|
| 7th Representative District | Islands of Mokokai, Lanai, Molokini and Kahoolawe and portion of the Island of Maui - Portion of Lahaina District (Olowalu, Lahaina, Mala, Kaanapali) |
|-----------------------------|---|

- 8th Representative District Island of Maui - Portions of Lahaina District (Honokowai, Kapalua, Honolua, Honokohau) and Wailuku District (Kahakuloa, Waihee, Waiehu, Paukukalo, Puuohala, portion of Wailuku, Waikapu, Maalaea)
- 9th Representative District Island of Maui - Portion of Wailuku District (Portions of Kahului and Wailuku, Wailuku Heights)
- 10th Representative District Island of Maui - Portions of Wailuku District (portion of Kahului, Puunene) and Makawao District (Pukalani, Spreckelsville, Paia, Lower Paia, Haliimaile, Makawao, Olinda)
- 11th Representative District Island of Maui - Portions of Makawao District (Pulehu, Kula, Waiohuli, Keokea, Ulupalakua, Keoneoio, Makena, Wailea, Maui Meadows), Wailuku District (Kamae, Kihei) and Hana District (Niniali, Alena, Kipapa, Nakaaha)
- 12th Representative District Portion of Island of Maui - Portions of Makawao District (Haiku, Pauwela, Ulumalu, Huelo, Kailua) and Hana District (Keanae, Wailua, Nahiku, Hana, Hokuula, Hamoa, Puuiki, Haou, Muolea, Kipahulu, Kaupo)
- County of Kauai**
- 12th Representative District Portion of Island of Kauai - Hanalei District (Haena, Hanalei, Princeville, Kilauea) and Portion of Kawaihau District (Anahola, Kealia, portion of Kawaihau, Kapaa)
- 13th Representative District Island of Kauai - Portion of Kawaihau District (Portion of Kawaihau, Waipouli) and Lihue District (Wailua, Hanamaulu, Lihue, Puhi)
- 14th Representative District Island of Kauai - Koloa District (Koloa, Poipu, Omoia, Lawai, Kalaheo, Numila, Eleele, Port Allen); Waimea District (Hanapepe, Kaunakakai, Pakala, Waimea, Kekaha, Mana, Kokee); and the Island of Niihau

City and County of Honolulu

- 15th Representative District Island of Oahu - Portion of Honolulu District (Kalama Valley, Queen's Gate, Koko Head, Portlock, Hawaii Kai)
- 16th Representative District Island of Oahu - Portion of Honolulu District (Mariners Ridge, Hahaione Valley, Kuliouou, Niu Valley, Hawaii Loa Ridge, Aina Haina)
- 17th Representative District Island of Oahu - Portion of Honolulu District (Waialae Iki, Kalani Valley, Kahala, Waialae Nui, Wilhelmina Rise, Maunalani Heights)
- 18th Representative District Island of Oahu - Portion of Honolulu District (St. Louis Heights, Palolo Valley, portion of Kaimuki)
- 19th Representative District Island of Oahu - Portion of Honolulu District (Diamond Head, portion of Kapahulu, Kaimuki, Waikiki)
- 20th Representative District Island of Oahu - Portion of Honolulu District (Portions of Kapahulu, Ala Wai, Moiliili and McCully)
- 21st Representative District Island of Oahu - Portion of Honolulu District (Portions of Ala Wai and Waikiki)
- 22nd Representative District Island of Oahu - Portion of Honolulu District (Portions of Moiliili and McCully)
- 23rd Representative District Island of Oahu - Portion of Honolulu District (Portion of Manoa, Woodlawn)
- 24th Representative District Island of Oahu - Portion of Honolulu District (Portions of Manoa and Makiki, Tantalus)
- 25th Representative District Island of Oahu - Portion of Honolulu District (Portion of Makiki, Ala Moana, Kakaako, Downtown, portion of Punchbowl)
- 26th Representative District Island of Oahu - Portion of Honolulu District (Portions of Makiki and Punchbowl, Pauoa, Pacific Heights, portion of Nuuanu, Dowsett Highlands)

27th Representative District	Island of Oahu - Portion of Honolulu District (Portion of Liliha, Puunui, portions of Kamehameha Heights, Alewa Heights and Nuuanu)
28th Representative District	Island of Oahu - Portion of Honolulu District (Portions of Alewa Heights, Kamehameha Heights and Kalihi, Kalihi Valley)
29th Representative District	Island of Oahu - Portion of Honolulu District (Portions of Liliha and Kalihi, Fort Shafter, portion of Moanalua)
30th Representative District	Island of Oahu - Portion of Honolulu District (Sand Island, Mokuoeo Island, Mokauea Island, Kahakaaulana Island, Iwilei, portion of Kalihi, Mapunapuna)
31st Representative District	Island of Oahu - Portion of Honolulu District (Portion of Moanalua, Tripler, Moanalua Valley, Salt Lake, portion of Aliamanu)
32nd Representative District	Island of Oahu - Portion of Honolulu District (Honolulu International Airport, Hickam Air Force Base, portion of Aliamanu) and portion of Ewa District (Pearl Harbor, Ford Island, Foster Village, Aloha Stadium, portion of Aiea)
33rd Representative District	Island of Oahu - Portion of Honolulu District (Red Hill) and Portion of Ewa District (Halawa Heights, portion of Aiea, Aiea Heights, Pearlridge)
34th Representative District	Island of Oahu - Portion of Ewa District (Portion of Aiea, Waimalu, Waiau, portion of Pearl City, Newtown)
35th Representative District	Island of Oahu - Portion of Ewa District (Pacific Palisades, Pearl City Uplands, portion of Pearl City)
36th Representative District	Island of Oahu - Portion of Ewa District (Portion of Pearl City, Pearl City Peninsula, Waipio Peninsula, portion of Waipahu)
37th Representative District	Island of Oahu - Portion of Ewa District (Seaview, Crestview, Waikele, portion of Waipahu)

38th Representative District	Island of Oahu - Portion of Ewa District (Waipio, portion of Mililani)
39th Representative District	Island of Oahu - Portion of Ewa District (Portion of Mililani, Waipio Acres) and portion of Wahiawa District (Wheeler Army Air Field)
40th Representative District	Island of Oahu - Portion of Wahiawa District (Whitmore Village, Wahiawa)
41st Representative District	Island of Oahu - Portion of Ewa District (Portion of Waipahu, West Loch Estates, Lower Village, Puuloa, Ewa Beach)
42nd Representative District	Island of Oahu - Portion of Ewa District (Honouliuli, Village Park, Fernandez Village, Ewa, Tenney Village, Varona Village, Kapolei, Makakilo, Kunia)
43rd Representative District	Island of Oahu - Portion of Ewa District (Barbers Point, Honokai Hale, Nanakai Gardens), and portion of Waianae District (Nanakuli, Maili)
44th Representative District	Island of Oahu - Portion of Waianae District (Waianae, Makaha, Kaena Point)
45th Representative District	Island of Oahu - Waiialua District (Schofield Barracks, Mokuleia, Waiialua, Haleiwa, Kawailoa) and Portion of Koolauloa District (Waimea, Pupukea, Sunset Beach, Kawela, portion of Kahuku)
46th Representative District	Island of Oahu - Portion of Koolauloa District (Portion of Kahuku, Laie, Hauula, Punaluu, Kahana, Kaaawa) and portion of Koolaupoko District (Waikane, Waiahole, portions of Kahaluu and Heeia, Kihewamoku Islet, Pulemoku Rock, Kukuihoolua Islet, Mokualei Island, Mokolii Island)
47th Representative District	Island of Oahu - Portion of Koolaupoko District (Ahuimanu, portions of Kahaluu and Heeia, Haiku Plantations, Haiku Valley, portion of Kaneohe)
48th Representative District	Island of Oahu - Portion of Koolaupoko District (Portion of Kaneohe, Kapunahala, Keapuka, Moku O Loe Island)

49th Representative District

Island of Oahu - Portion of Koolaupoko District
(Kaneohe Bay, Yacht Club Hills, Kaneohe Marine
Corps Air Station, Aikahi Park, Kalaheo Hillside,
Oneawa Hills, Coconut Grove, Kailua Town, including
Moku Manu Island, Kekepa Island, Popoia Island)

50th Representative District

Island of Oahu - Portion of Koolaupoko District
(Portion of Kaneohe, Puohala Village, Waikalua,
Kokokahi, Maninui, Pohakupu, Maunawili, Olomana,
portion of Kailua, Enchanted Lake)

51st Representative District

Island of Oahu - Portion of Koolaupoko District
(Kailua Heights, Keolu Hills, portion of Kailua, Lanikai,
Bellows Air Force Base, Waimanalo, Manana Island,
Kaohikaipu Island, Mokulua Island, Northwestern
Hawaiian Island from Kaula Island to Kure Atoll
(excluding the Midway Islands), all other islands of
the State of Hawaii not otherwise specifically
enumerated)

OFFICE OF ELECTIONS
State of Hawaii

FACT SHEET
1996 POLLING PLACES

DWAYNE D. YOSHINA
Chief Election Officer

DIST	PREC	POLLING PLACES	ADDRESS	FACILITY	CONGR DIST	SENATE DIST	COUNCIL DIST	SCHOOL BD DIST	JURIS
1st Representative District - Island of Hawaii - North Kohala District (Hawi, Halaula); Hamakua District (Kukuihaele, Honokaa, Paauiilo, Ookala); North Hilo District (Laupahoehoe, Honohina); and portion of South Hilo District (Hakalau, Honomu, Pepeeko, Onomea, Papaikou, Paukaa, portion of Hilo)									
01	01	Ikuo Hisaoka Gym	Kapaau	Gym	II	01	IX	2	C
01	02	Halaula Elem Sch	Halaula	Clssrm	II	01	IX	2	DOE
01	03	Fannie Kanekoa Garage	48-5413 Govt Rd (Kukuihaele)	Gar	II	01	I	2	P
01	04	Honokaa Hi Sch	Pakalana St	Caf	II	01	I	2	DOE
01	05	Paauiilo Elem Sch	Paauiilo	Caf	II	01	I	2	DOE
01	06	Kukui Village Hall	Ookala	Hall	II	01	I	2	P
01	07	Laupahoehoe Comm-Sch Library	Laupahoehoe	Mtg Rm	II	01	I	2	DOE
01	08	Honohina Hongwanji	Ninole	Soc Hall	II	01	I	2	P
01	09	Hakalau Gym	Hakalau	Gym	II	01	I	2	C
01	10	Honomu Gym	Honomu	Gym	II	01	I	2	C
01	11	Kulaimano Community Ctr	Alia St	Hall	II	01	I	2	C
01	12	Kalaniana'ole Elem/Inter Sch	Papaikou	Caf	II	01	I	2	DOE
01	13	Puueo Multi-Culture Ctr	145 Wainaku St	Hall	II	01	I	2	C
01	14	Hilo Union Elem Sch	506 Waianuenue Ave	Caf	II	01	II	2	DOE
2nd Representative District - Island of Hawaii - Portion of South Hilo District (Piihonua, Portion of Hilo, Waiakea, Kaumana)									
02	01	Ernest B DeSilva Elem Sch	278 Ainako Ave	Caf	II	02	II	2	DOE
02	02	Hilo Inter Sch	587 Waianuenue Ave	Caf	II	02	II	2	DOE
02	03	Hilo Hi Sch	556 Waianuenue Ave	Caf	II	02	II	2	DOE

DIST	PREC	POLLING PLACES	ADDRESS	FACILITY	CONGR DIST	SENATE DIST	COUNCIL DIST	SCHOOL BD DIST	JURIS
02	04	St Joseph Hi Sch	439 Kapiolani St	Gym	II	02	IV	2	P
02	05	Edith Kanakaole Tennis Stad	350 Kalanikoa St	Stad	II	02	IV	2	C
02	06	Waiakea Hi Sch	155 W Kawili St	Caf	II	02	IV	2	DOE
02	07	Waiakea Elem Sch	180 W Puainako St	Caf	II	02	II	2	DOE
02	08	Kaumana Elem Sch	1710 Kaumana Dr	Caf	II	02	II	2	DOE
02	09	Waiakea Uka Gym	1200 Ainaola Dr	Gym	II	02	III	2	C

3rd Representative District - Island of Hawaii - Portions of South Hilo District (Portion of Hilo) and Puna District (Keaukaha, Keaau, Kurtistown, Mountain View, Glenwood)

03	01	UH-Hilo Campus Center	250 W Kawili St	Camp Ctr	II	02	III	2	S
03	02	AJA Memorial Hall	361 Haihai St	Hall	II	02	III	2	P
03	03	Waiakea Inter Sch	200 W Puainako St	Caf	II	02	III	2	DOE
03	04	Waiakeawaena Elem Sch	2420 Kilauea Ave	Caf	II	02	IV	2	DOE
03	05	Keaukaha Elem Sch	240 Desha Ave	Caf	II	02	IV	2	DOE
03	06	Shipman Gym	Keaau	Gym	II	02	III	2	C
03	07	Olaa First Hawaiian Church	Hale Pule Loop	Soc Hall	II	02	VI	2	P
03	08	Mountain View Community Gym	Mountain View	Gym	II	02	VI	2	C

4th Representative District - Island of Hawaii - Portion of Puna District (Pahoa, Hawaiian Acres, Orchid Land Estate, Hawaiian Paradise Park, Volcano) and Kau District (Pahala, Punaluu, Ninole, Honuapo, Naalehu, Kahuku)

04	01	Mountain View Elem Sch	Mountain View	Dng Rm	II	03	VI	2	DOE
04	02	Ainaloa Longhouse	Ainaloa Blvd	Longhouse	II	03	V	2	P
04	03	Hawaiian Paradise Comm Ctr	Makuu Dr	Comm Ctr	II	03	V	2	P
04	04	Pahoa High Sch	Pahoa	Caf	II	03	V	2	DOE
04	05	Cooper Center	19-4030 Wright Rd	Comm Ctr	II	03	VI	2	C
04	06	Pahala Community Center	Kamani St	Comm Ctr	II	03	VI	2	C

DIST	PREC	POLLING PLACES	ADDRESS	FACILITY	CONGR DIST	SENATE DIST	COUNCIL DIST	SCHOOL BD DIST	JURIS
04	07	Naalehu Elem Sch	Naalehu	Caf	II	03	VI	2	DOE
04	08	HOVE Community Center	Leilani Cir	Comm Ctr	II	03	VI	2	P

5th Representative District - Island of Hawaii - Portions of South Kona District (Milolii, Hookena, Kealia, Keokea, Honaunau, Captain Cook, Kealakekua) and North Kona District (Kainaliu, Keauhou, Kahaluu, Holualoa)

05	01	Milolii Halau	Milolii	Halau	II	03	VI	2	C
05	02	Hookena Elem Sch	Hookena	Caf	II	03	VI	2	DOE
05	03	Honaunau Elem Sch	Honaunau	Caf	II	03	VII	2	DOE
05	04	St Benedict Catholic Church	Painted Church Rd	Hall	II	03	VI	2	P
05	05	Konawaena Hi Sch	Kealakekua	Caf	II	03	VII	2	DOE
05	06	Kona Imin Center	Holualoa	Comm Ctr	II	03	VII	2	C
05	07	Kona Baptist Church	78-7156 Puuloa Rd	Classrm	II	03	VII	2	P
05	08	Hale Halawai	75-5760 Alii Dr	Pavilion	II	03	VII	2	C
05	09	Kahakai Elem Sch	76-147 Royal Poinciana Dr	Caf	II	03	VIII	2	DOE
05	10	Kailua View Estates Rec Ctr	75-280 Nani Kailua Dr	Pavilion	II	03	VII	2	P

6th Representative District - Island of Hawaii - Portion of North Kona District (Kailua-Kona, Honokohau, Makalawena, Kaupulehu, Puuanahulu) and South Kohala District (Anaehoomaluu, Waikoloa, Puako, Kawaihae, Waimea)

06	01	Kealakehe Elem Sch	74-5118 Kealakaa St	Caf	II	01	VIII	2	DOE
06	02	Old Kona Airport Pavilion	75-5488 Kuakini Hwy	Pavilion	II	01	VIII	2	S
06	03	Kona United Methodist Church	74-4960 Palani Rd	Church	II	01	VIII	2	P
06	04	Waikoloa Community Church	68-3625 Paniolo Ave	Hall	II	01	IX	2	P
06	05	Spencer Park Pavilion	Kawaihae	Pavilion	II	01	IX	2	C
06	06	Waimea Elem/Inter Sch	67-1225 Mamalahoa Hwy	Caf	II	01	IX	2	DOE
06	07	Kuhio Hale	64-780 Mamalahoa Hwy	Hall	II	01	IX	2	S

DIST	PREC	POLLING PLACES	ADDRESS	FACILITY	CONGR DIST	SENATE DIST	COUNCIL DIST	SCHOOL BD DIST	JURIS
7th Representative District - Islands of Molokini and Kahoolawe and portion of the Island of Maui - Portion of Lahaina District (Olowalu, Lahaina, Mala, Kaanapali)									
07	01	Kamehameha III Elem Sch	611 Front St	Caf	II	04	A/L	2	DOE
07	02	Lahaina Inter Sch	871 Lahainaluna Rd	Caf	II	04	A/L	2	DOE
07	03	Lahaina Civic Center	1840 Honoapiilani Hwy	Mtg Rm	II	04	A/L	2	C
7th Representative District - Island of Lanai									
07	04	Lanai Hi/Elem Sch	757 Fraser Ave	Caf	II	04	A/L	2	DOE
7th Representative District - Island of Molokai									
07	05	Kilohana Community Center	Pukoo	Comm Ctr	II	04	A/L	2	C
07	06	Kaunakakai Elem Sch	Kaunakakai	Caf	II	04	A/L	2	DOE
07	07	Maunaloa Community Center	Maunaloa	Comm Ctr	II	04	A/L	2	C
07	08	Kualapuu Elem Sch	Hoolehua	Caf	II	04	A/L	2	DOE
07	09	McVeigh Social Hall	Kalaupapa	Hall	II	04	none	2	S
8th Representative District - Island of Maui - Portions of Lahaina District (Honokowai, Kapalua, Honolua, Honokohau) and Wailuku District (Kahakuloa, Waihee, Waiehu, Paukukalo, Puuohala, portion of Wailuku, Waikapu, Maalaea)									
08	01	Honolua United Methodist Church	5110 Kohi St	Mtg Rm	II	04	A/L	2	P
08	02	Waihee Elem Sch	2125 Kahekili Hwy	Caf	II	04	A/L	2	DOE
08	03	Wailuku Community Center	395 Waena St	Comm Ctr	II	04	A/L	2	C
08	04	Baldwin Hi Sch	1650 Kaahumanu Ave	Caf	II	04	A/L	2	DOE
08	05	Wailuku Community Center	395 Waena St	Comm Ctr	II	04	A/L	2	C
08	06	Waikapu Community Center	Waiko Rd	Comm Ctr	II	04	A/L	2	C

DIST	PREC	POLLING PLACES	ADDRESS	FACILITY	CONGR DIST	SENATE DIST	COUNCIL DIST	SCHOOL BD DIST	JURIS
------	------	----------------	---------	----------	------------	-------------	--------------	----------------	-------

9th Representative District - Island of Maui - Portion of Wailuku District (Portions of Kahului and Wailuku, Wailuku Heights)

09	01	Kahului Union Church	44 W Kamehameha Ave	Hall	II	05	A/L	2	P
09	02	Kahului Elem Sch	410 S Hina Ave	Caf	II	05	A/L	2	DOE
09	03	Lihikai Elem Sch	335 S Papa Ave	Caf	II	05	A/L	2	DOE
09	04	Maui Waena Inter Sch	795 Onehee Ave	Caf	II	05	A/L	2	DOE
09	05	Iao Elem Sch	1910 Kaohu St	Caf	II	05	A/L	2	DOE
09	06	Wailuku Elem Sch	355 S High St	Caf	II	05	A/L	2	DOE
09	07	J Walter Cameron Center Aud	95 Mahalani St	Aud	II	04	A/L	2	P

10th Representative District - Island of Maui - Portions of Wailuku District (portion of Kahului, Puunene) and Makawao District (Pukalani, Spreckelsville, Paia, Lower Paia, Haliimaile, Makawao, Olinda)

10	01	Kula Community Center	Lower Kula Rd	Comm Ctr	II	05	A/L	2	C
10	02	Upcountry Community Center	Pukalani St	Hall	II	05	A/L	2	C
10	03	Pukalani Elem Sch	2945 Iolani St	Caf	II	05	A/L	2	DOE
10	04	Kahului Hongwanji Mission	291 S Puunene Ave	Clrm	II	05	A/L	2	P
10	05	Kaunoa Senior Citizen Center	401 Alakapa Pl	Mtg Rm	II	05	A/L	2	C
10	06	Paia Community Center	Paia	Comm Ctr	II	05	A/L	2	C
10	07	Kalama Inter Sch	120 Makani Rd	Caf	II	05	A/L	2	DOE
10	08	Eddie Tam Memorial Center	Makawao	Hall	II	05	A/L	2	C

11th Representative District - Island of Maui - Portions of Makawao District (Pulehu, Kula, Waiohuli, Keokea, Ulupalakua, Keoneoio, Makena, Wailea, Maui Meadows), Wailuku District (Kamaoae, Kihei) and Hana District (Ninialii, Alena, Kipapa, Nakaaha)

11	01	Kula Elem Sch	299 Kula Hwy	Caf	II	06	A/L	2	DOE
11	02	Merton Kekiwi Garage	Ulupalakua	Gar	II	06	A/L	2	P

DIST	PREC	POLLING PLACES	ADDRESS	FACILITY	CONGR DIST	SENATE DIST	COUNCIL DIST	SCHOOL BD DIST	JURIS
11	03	Keawalai Congregational Ch	190 Makena Rd	Mtg Rm	II	06	A/L	2	P
11	04	Kihei Elem Sch	250 E Lipoa St	Caf	II	06	A/L	2	DOE
11	05	Lokelani Inter Sch	250-A E Lipoa St	Band Rm	II	06	A/L	2	DOE
11	06	Trinity Episcopal Church by the Sea	100 Kulanihako'i St	Hall	II	06	A/L	2	P
11	07	Kihei Community Complex Caf	131 S Kihei Rd	Caf	II	06	A/L	2	C

12th Representative District - Portion of Island of Maui - Portions of Makawao District (Haiku, Pauwela, Ulumalu, Huelo, Kailua) and Hana District (Keanae, Wailua, Nahiku, Hana, Hokuula, Hamoa, Puuiki, Haou, Muolea, Kipahulu, Kaupo)

12	01	Haiku Elem Sch	105 Pauwela Rd	Caf	II	05	A/L	2	DOE
12	02	Haiku Community Center	Haiku	Comm Ctr	II	06	A/L	2	C
12	03	Kaulana Pueo Church	Huelo	Hall	II	06	A/L	2	P
12	04	Keanae Elem Sch	Keanae	Caf	II	06	A/L	2	DOE
12	05	Hana Hi/Elem Sch	Hana	Caf	II	06	A/L	2	DOE

12th Representative District - Portion of Island of Kauai - Hanalei District (Haena, Hanalei, Princeville, Kilauea) and Portion of Kawaihau District (Anahola, Kealia, portion of Kawaihau, Kapaa)

12	06	Hanalei District Courthouse	5-5358 Kuhio Hwy	Crt Rm	II	06	A/L	2	S
12	07	Kilauea Neighborhood Center	2460 Keneke St	Mtg Rm	II	06	A/L	2	C
12	08	Anahola Hawaiian Homes Clubhse	Kalalea Rd	Hall	II	06	A/L	2	C
12	09	Kapaa Hi Sch	4695 Mailihuna Rd	Caf	II	06	A/L	2	DOE

13th Representative District - Island of Kauai - Portion of Kawaihau District (Portion of Kawaihau, Waipouli) and Lihue District (Wailua, Hanamaulu, Lihue, Puhi)

13	01	Kapaa Hi Sch	4695 Mailihuna Rd	Caf	II	06	A/L	2	DOE
13	02	St Catherine School	5021 Kawaihau Rd	Parish Hall	II	07	A/L	2	P
13	03	Kapaa Neighborhood Center	4491 Kou St	Mtg Rm	II	07	A/L	2	C

DIST	PREC	POLLING PLACES	ADDRESS	FACILITY	CONGR DIST	SENATE DIST	COUNCIL DIST	SCHOOL BD DIST	JURIS
13	04	King Kaumualii Elem Sch	4380 Hanamaulu Rd	Caf	II	07	A/L	2	DOE
13	05	Kauai War Mem Conv Hall	4191 Hardy St	Mtg Rm	II	07	A/L	2	C
13	06	Kauai Hi Sch	3577 Lala Rd	Caf	II	07	A/L	2	DOE
14th Representative District - Island of Kauai - Koloa District (Koloa, Poipu, Omao, Lawai, Kalaheo, Numila, Eleele, Port Allen); Waimea District (Hanapepe, Kaumakani, Pakala, Waimea, Kekaha, Mana, Kokee)									
14	01	Koloa Neighborhood Center	3461 Weliweli Rd	Mtg Rm	II	07	A/L	2	C
14	02	Kalaheo Neighborhood Center	4480 Papalina Rd	Mtg Rm	II	07	A/L	2	C
14	03	Eleele Elem Sch	4855 Melemele Rd	Caf	II	07	A/L	2	DOE
14	04	Hanapepe Recreation Center	4451 Puolo Rd	Mtg Rm	II	07	A/L	2	C
14	05	Kaumakani Neighborhood Ctr	2301 Kaumakani Rd	Mtg Rm	II	07	A/L	2	C
14	06	Waimea Neighborhood Center	4556 Makeke Rd	Mtg Rm	II	07	A/L	2	C
14	07	Kekaha Neighborhood Center	8130 Elepaio Rd	Mtg Rm	II	07	A/L	2	C
14th Representative District - Island of Niihau									
14	08	Niihau Elem/Inter Sch	Niihau	Sch	II	07	A/L	2	DOE
15th Representative District - Island of Oahu - Portion of Honolulu District (Kalama Valley, Queen's Gate, Koko Head, Portlock, Hawaii Kai)									
15	01	Kamiloiki Elem Sch	7788 Hawaii Kai Dr	Caf	I	08	III	1	DOE
15	02	Koko Head District Park	423 Kaumakani St	Mtg Rm	I	08	III	1	C
15	03	Koko Head Elem Sch	189 Lunalilo Home Rd	Caf	I	08	III	1	DOE
15	04	Kaiser Hi Sch	511 Lunalilo Home Rd	Caf	I	08	III	1	DOE
15	05	Kamiloiki Community Park	7750 Hawaii Kai Dr	Rec Ctr	I	08	III	1	C

DIST	PREC	POLLING PLACES	ADDRESS	FACILITY	CONGR DIST	SENATE DIST	COUNCIL DIST	SCHOOL BD DIST	JURIS
16th Representative District - Island of Oahu - Portion of Honolulu District (Mariners Ridge, Hahaione Valley, Kuliouou, Niu Valley, Hawaii Loa Ridge, Aina Haina)									
16	01	Hahaione Elem Sch	595 Pepeekeo St	Caf	I	08	III	1	DOE
16	02	Hahaione Elem Sch	595 Pepeekeo St	Bldg F	I	08	III	1	DOE
16	03	Holy Trinity Church	5919 Kalaniana'ole Hwy	Gym	I	08	III	1	P
16	04	Niu Valley Inter Sch	310 Halemaumau St	Caf	I	08	III	1	DOE
16	05	Aina Haina Elem Sch	801 W Hind Dr	Caf	I	08	III	1	DOE
16	06	Aina Haina Community Park	827 W Hind Dr	Rec Ctr	I	08	III	1	C
17th Representative District - Island of Oahu - Portion of Honolulu District (Wai'ala'e Iki, Kalani Valley, Kahala, Wai'ala'e Nui, Wilhelmina Rise, Maunalani Heights)									
17	01	Kalani Hi Sch	4680 Kalaniana'ole Hwy	Caf	I	08	III	1	DOE
17	02	Star of the Sea School	4469 Malia St	Caf	I	09	III	1	P
17	03	Kahala Elem Sch	4559 Kilauea Ave	Caf	I	09	IV	1	DOE
17	04	Kahala Community Park	4495 Pahoa Ave	Rec Ctr	I	09	IV	1	C
17	05	Liliuokalani Elem Sch	3633 Wai'ala'e Ave	Caf	I	09	IV	1	DOE
17	06	Maunalani Playground	4625 Sierra Dr	Rec Ctr	I	09	IV	1	C
17	07	Wilson Elem Sch	4945 Kilauea Ave	Caf	I	09	IV	1	DOE
18th Representative District - Island of Oahu - Portion of Honolulu District (St. Louis Heights, Palolo Valley, portion of Kaimuki)									
18	01	Hokulani Elem Sch	2940 Kamakini St	Caf	I	09	IV	1	DOE
18	02	Anuenue Elem Sch	2530 10th Ave	Caf	I	09	IV	1	DOE
18	03	Palolo Elem Sch	2106 10th Ave	Caf	I	09	IV	1	DOE
18	04	Jarrett Inter Sch	1903 Palolo Ave	Caf	I	09	IV	1	DOE
18	05	Aliiolani Elem Sch	1240 7th Ave	Caf	I	09	IV	1	DOE
18	06	Crane Playground	2903 Kaimuki Ave	Mtg Rm	I	10	IV	1	C

DIST	PREC	POLLING PLACES	ADDRESS	FACILITY	CONGR DIST	SENATE DIST	COUNCIL DIST	SCHOOL BD DIST	JURIS
19th Representative District - Island of Oahu - Portion of Honolulu District (Diamond Head, portion of Kapahulu, Kaimuki, Waikiki)									
19	01	Kilauea Recreation Center	4109 Kilauea Ave	Clssrm	I	09	IV	1	C
19	02	Waikiki Elem Sch	3710 Leahi Ave	Caf	I	09	IV	1	DOE
19	03	Jefferson Elem Sch	324 Kapahulu Ave	Caf	I	10	IV	1	DOE
19	04	Paki Community Park	3503 Leahi Ave	Room	I	10	IV	1	C
19	05	Liholiho Elem Sch	3430 Maunaloa Ave	Caf	I	10	IV	1	DOE
19	06	Sacred Hearts Academy	3253 Waialae Ave	Caf	I	10	IV	1	P
19	07	Waialae Elem Sch	1045 19th Ave	Caf	I	10	IV	1	DOE
20th Representative District - Island of Oahu - Portion of Honolulu District (Portions of Kapahulu, Ala Wai, Moiliili and McCully)									
20	01	SCSHVI (Sch for Hear/Vis)	3440 Leahi Ave	Caf	I	10	IV	1	DOE
20	02	St Mark's Church	539 Kapahulu Ave	Clssrm	I	10	IV	1	P
20	03	Kaimuki Hi Sch	2705 Kaimuki Ave	Caf	I	10	V	1	DOE
20	04	Church of the Crossroads	1212 University Ave	Mtg Rm	I	11	V	1	P
20	05	McCully Recreation Center	831 Pumehana St	Rms 1,2&3	I	11	V	1	C
21st Representative District - Island of Oahu - Portion of Honolulu District (Portions of Ala Wai and Waikiki)									
21	01	Ala Wai Elem Sch	503 Kamoku St	Caf	I	10	V	1	DOE
21	02	Waikiki Community Center	310 Paoakalani Ave	Social Hall	I	10	IV	1	P
21	03	Kalani Center	Ft DeRussy	Classrooms	I	10	IV	1	F
21	04	Ala Wai Recreation Center	2015 Kapiolani Blvd	Room	I	11	IV	1	C
21	05	Kalani Center	Ft DeRussy	Lanai	I	12	IV	1	F

DIST	PREC	POLLING PLACES	ADDRESS	FACILITY	CONGR DIST	SENATE DIST	COUNCIL DIST	SCHOOL BD DIST	JURIS
22nd Representative District - Island of Oahu - Portion of Honolulu District (Portions of Moiliili and McCully)									
22	01	Kaimuki Hi Sch	2705 Kaimuki Ave	Caf	I	09	V	1	DOE
22	02	Kuhio Elem Sch	2759 S King St	Caf	I	11	V	1	DOE
22	03	Shinshu Kyokai Mission	1631 S Beretania St	Hall	I	11	V	1	P
22	04	Lunalilo Elem Sch	810 Pumehana St	Caf	I	11	V	1	DOE
22	05	Washington Inter Sch	1633 S King St	Caf	I	12	V	1	DOE
23rd Representative District - Island of Oahu - Portion of Honolulu District (Portion of Manoa, Woodlawn)									
23	01	Hokulani Elem Sch	2940 Kamakini St	Caf	I	09	V	1	DOE
23	02	Noelani Elem Sch	2655 Woodlawn Dr	Caf	I	11	V	1	DOE
23	03	Central Union Church	1660 S Beretania St	Parish Hall	I	11	V	1	P
23	04	University Hi Sch	1776 University Ave	Caf	I	11	V	1	S
23	05	St Pius X Church	2821 Lowrey Ave	Hall	I	11	V	1	P
23	06	Manoa Valley Dist Pk	2721 Kaaipu Ave	Gym	I	11	V	1	C
23	07	Manoa Elem Sch	3155 Manoa Rd	Caf	I	11	V	1	DOE
24th Representative District - Island of Oahu - Portion of Honolulu District (Portions of Manoa and Makiki, Tantalus)									
24	01	Manoa Valley Dist Pk	2721 Kaaipu Ave	Rec Bldg	I	12	V	1	C
24	02	St Clement's Episcopal Church	1515 Wilder Ave	Hall	I	12	V	1	P
24	03	Makiki Dist Park (1st Flr)	1527 Keeaumoku St	Mltprsr Rm	I	12	V	1	C
24	04	Stevenson Inter Sch	1202 Prospect St	Caf	I	12	VI	1	DOE
24	05	Christ United Methodist Church	1639 Keeaumoku St	Mtg Rm	I	12	V	1	P
24	06	Roosevelt Hi Sch	1120 Nehoa St	Gym	I	12	V	1	DOE

DIST	PREC	POLLING PLACES	ADDRESS	FACILITY	CONGR DIST	SENATE DIST	COUNCIL DIST	SCHOOL BD DIST	JURIS
25th Representative District - Island of Oahu - Portion of Honolulu District (Portion of Makiki, Ala Moana, Kakaako, Downtown, portion of Punchbowl)									
25	01	Kaahumanu Elem Sch	1141 Kinau St	Caf	I	12	V	1	DOE
25	02	McKinley Hi Sch	1039 S King St	Caf	I	13	V	1	DOE
25	03	Central Inter Sch	1302 Queen Emma St	Caf	I	13	VI	1	DOE
25	04	Central Inter Sch	1302 Queen Emma St	Star Rm	I	13	VI	1	DOE
25	05	Punchbowl Homes HHA	730 Capt Cook Ave	Mtg Rm	I	13	VI	1	S
25	06	McKinley Hi Sch	1039 S King St	Caf	I	12	VI	1	DOE
26th Representative District - Island of Oahu - Portion of Honolulu District (Portions of Makiki and Punchbowl, Pauoa, Pacific Heights, portion of Nuuanu, Dowsett Highlands)									
26	01	Lincoln Elem Sch	615 Auwaiolimu St	Caf	I	12	VI	1	DOE
26	02	Stevenson Inter Sch	1202 Prospect St	Caf	I	13	VI	1	DOE
26	03	Royal Elem Sch	1519 Queen Emma St	Caf	I	13	VI	1	DOE
26	04	Kawananakoa Inter Sch	49 Funchal St	Caf	I	13	VI	1	DOE
26	05	Nuuanu Elem Sch	3055 Puiwa Ln	Caf	I	13	VI	1	DOE
26	06	Pauoa Elem Sch	2301 Pauoa Rd	Caf	I	13	VI	1	DOE
26	07	Papakolea Playground	2150 Tantalus Dr	Rec Ctr	I	13	VI	1	C
27th Representative District - Island of Oahu - Portion of Honolulu District (Portion of Liliha, Puunui, portions of Kamehameha Heights, Alewa Heights and Nuuanu)									
27	01	Ho'opono Rehab Center	1901 Bachelot St	Dng Rm	I	14	VI	1	S
27	02	Kauluwela Elem Sch	1486 Aala St	Caf	I	13	VI	1	DOE
27	03	Lanakila Elem Sch	717 N Kuakini St	Caf	I	14	VI	1	DOE
27	04	Kapalama Elem Sch	1601 N School St	Caf	I	14	VI	1	DOE
27	05	Maemae Elem Sch	319 Wyllie St	Caf	I	14	VI	1	DOE

DIST	PREC	POLLING PLACES	ADDRESS	FACILITY	CONGR DIST	SENATE DIST	COUNCIL DIST	SCHOOL BD DIST	JURIS
27	06	Puunui Playground	2555 Puunui Ave	Rec Ctr	I	14	VI	1	C
27	07	Church of World Messianity	3510 Nuuanu Pali Dr	Hall	I	14	VI	1	P
28th Representative District - Island of Oahu - Portion of Honolulu District (Portions of Alewa Heights, Kamehameha Heights and Kalihi, Kalihi Valley)									
28	01	Kapalama Elem Sch	1601 N School St	Carter Hall	I	14	VI	1	DOE
28	02	Kalihi Uka Elem Sch	2411 Kalihi St	Caf	I	14	VII	1	DOE
28	03	Kaewai Elem Sch	1929 Kam IV Rd	Caf	I	15	VII	1	DOE
28	04	Kalihi Elem Sch	2471 Kula Kolea Dr	Caf	I	15	VII	1	DOE
28	05	Kalihi Uka Community Park	2329 Kalihi St	Mltpr Rm	I	15	VII	1	C
29th Representative District - Island of Oahu - Portion of Honolulu District (Portions of Liliha and Kalihi, Fort Shafter, portion of Moanalua)									
29	01	Likelike Elem Sch	1618 Palama St	Caf	I	14	VI	1	DOE
29	02	Farrington Hi Sch	1564 N King St	Caf	I	14	VI	1	DOE
29	03	Kalihi Waena Elem Sch	1240 Gulick Ave	Caf	I	14	VII	1	DOE
29	04	Fern Elem Sch	1121 Middle St	Caf	I	15	VII	1	DOE
29	05	Moanalua Elem Sch	1337 Mahiole St	Caf	I	16	VII	1	DOE
29	06	Kalihi Waena Elem Sch	1240 Gulick Ave	Caf	I	15	VII	1	DOE
30th Representative District - Island of Oahu - Portion of Honolulu District (Sand Island, Mokuoeo Island, Mokauea Island, Kahakaaulana Island, Iwilei, portion of Kalihi, Mapunapuna)									
30	01	Kalanihuia HHA	1220 Aala St	Mtg Rm	I	13	VI	1	S
30	02	Puuhale Elem Sch	345 Puuhale Rd	Caf	I	13	VII	1	DOE
30	03	Kalihi Kai Elem Sch	626 McNeill St	Caf	I	16	VII	1	DOE
30	04	Kalakaua Rec Ctr	720 McNeill St	Mltpr Rm	I	14	VII	1	C
30	05	Kalakaua Inter Sch	821 Kalihi St	Caf	I	14	VI	1	DOE

DIST	PREC	POLLING PLACES	ADDRESS	FACILITY	CONGR DIST	SENATE DIST	COUNCIL DIST	SCHOOL BD DIST	JURIS
30	06	Kaiulani Elem Sch	783 N King St	Caf	I	14	VI	1	DOE
31st Representative District - Island of Oahu - Portion of Honolulu District (Portion of Moanalua, Tripler, Moanalua Valley, Salt Lake, portion of Aliamanu)									
31	01	Moanalua Inter Sch	1289 Mahiote St	Caf	I	15	VII	1	DOE
31	02	Moanalua Elem Sch	1337 Mahiote St	Caf	I	16	VII	1	DOE
31	03	Moanalua Hi Sch	2825 Ala Ilima St	Caf	I	16	VII	1	DOE
31	04	Salt Lake Dist Park	1159 Ala Lilikoi Pl	Mtg Rm	I	16	VII	1	C
31	05	Aliamanu Inter Sch	3271 Salt Lake Blvd	Caf	I	16	VII	1	DOE
31	06	Pearl Harbor Elem Sch	Moanalua Ridge	Caf	I	16	VII	1	DOE
31	07	Salt Lake Elem Sch	1131 Ala Lilikoi St	Caf	I	16	VII	1	DOE
32nd Representative District - Island of Oahu - Portion of Honolulu District (Honolulu International Airport, Hickam Air Force Base, portion of Aliamanu) and portion of Ewa District (Pearl Harbor, Ford Island, Foster Village, Aloha Stadium, portion of Aiea)									
32	01	Aliamanu Elem Sch	3265 Salt Lake Blvd	Caf	I	16	VII	1	DOE
32	02	Makalapa Elem Sch	4435 Salt Lake Blvd	Caf	I	16	VII	1	DOE
32	03	Makalapa Community Center	99-102 Kalaloea St	Mtg Rm	I	16	VII	1	P
32	04	Radford Hi Sch	4361 Salt Lake Blvd	Caf	I	16	VII	1	DOE
32	05	Alvah A Scott Elem Sch	98-1230 Moanalua Rd	Caf	I	17	VIII	1	DOE
33rd Representative District - Island of Oahu - Portion of Honolulu District (Red Hill) and Portion of Ewa District (Halawa Heights, portion of Aiea, Aiea Heights, Pearridge)									
33	01	Red Hill Elem Sch	1265 Ala Kula Pl	Caf	I	15	VII	1	DOE
33	02	Halawa District Park	99-795 Iwaiwa St	Mtg Rm	I	15	VIII	1	C
33	03	Aiea Hi Sch	98-1276 Ulune St	Caf	I	15	VIII	1	DOE
33	04	Aiea Hi Sch	98-1276 Ulune St	Caf	I	15	VIII	1	DOE

DIST	PREC	POLLING PLACES	ADDRESS	FACILITY	CONGR DIST	SENATE DIST	COUNCIL DIST	SCHOOL BD DIST	JURIS
33	05	Pearlridge Elem Sch	98-940 Moanalua Rd	Caf	I	15	VIII	1	DOE
33	06	Waimalu Elem Sch	98-825 Moanalua Rd	Caf	I	17	VIII	1	DOE
34th Representative District - Island of Oahu - Portion of Ewa District (Portion of Aiea, Waimalu, Waiiau, portion of Pearl City, Newtown)									
34	01	Waimalu Elem Sch	98-825 Moanalua Rd	Rms A5&A6	I	17	VIII	1	DOE
34	02	Waiiau Elem Sch	98-450 Hookanike St	Caf	I	17	VIII	1	DOE
34	03	Highlands Inter Sch	1460 Hoolaulea St	Caf	I	17	VIII	1	DOE
34	04	Waiiau District Park	98-1650 Kaahumanu St	Rec Ctr	I	17	VIII	1	C
35th Representative District - Island of Oahu - Portion of Ewa District (Pacific Palisades, Pearl City Uplands, portion of Pearl City)									
35	01	Palisades Elem Sch	2306 Auhuhu St	Caf	I	17	VIII	1	DOE
35	02	Rissho Kosei Kai	2280 Auhuhu St	Hall	I	17	VIII	1	P
35	03	Momilani Elem Sch	2130 Hookiekie St	Caf	I	17	VIII	1	DOE
35	04	Pearl City Highlands Elem	1419 Waimano Home Rd	Caf	I	17	VIII	1	DOE
35	05	Manana Elem Sch	1147 Kumano St	Caf	I	19	VIII	1	DOE
36th Representative District - Island of Oahu - Portion of Ewa District (Portion of Pearl City, Pearl City Peninsula, Waipio Peninsula, portion of Waipahu)									
36	01	Pearl City Library	1138 Waimano Home Rd	Mtg Rm	I	17	VIII	1	S
36	02	Pearl City Elem Sch	1090 Waimano Home Rd	Caf	I	19	VIII	1	DOE
36	03	Lehua Elem Sch	791 Lehua Ave	Caf	I	19	VIII	1	DOE
36	04	Waipahu Field	94-230 Paiwa St	Mtg Rm	I	19	IX	1	C
36	05	Waipahu Elem Sch	94-465 Waipahu St	Caf	II	19	IX	1	DOE
36	06	Waipahu Civic Center	94-275 Mokuola St	Mtg Rm	II	19	VIII	1	S
36	07	Waipahu Hi Sch	94-1211 Farrington Hwy	Caf	II	19	VIII	1	DOE

DIST	PREC	POLLING PLACES	ADDRESS	FACILITY	CONGR DIST	SENATE DIST	COUNCIL DIST	SCHOOL BD DIST	JURIS
37th Representative District - Island of Oahu - Portion of Ewa District (Seaview, Crestview, Waikele, portion of Waipahu)									
37	01	Crestview Community Park	94-1220 Lumikula St	Rec Ctr	I	18	VIII	1	C
37	02	Crestview Community Park	94-1220 Lumikula St	Rec Ctr	I	19	VIII	1	C
37	03	August Ahrens Elem Sch	94-1170 Waipahu St	Bldg I	II	19	I	1	DOE
37	04	August Ahrens Elem Sch	94-1170 Waipahu St	Caf	II	19	VIII	1	DOE
37	05	Waipahu Field	94-230 Paiwa St	Boxing Rm	II	19	VIII	1	C
37	06	Waipahu Elem Sch	94-465 Waipahu St	Caf	II	19	IX	1	DOE
37	07	Honowai Elem Sch	94-600 Honowai St	Caf	II	19	IX	1	DOE
38th Representative District - Island of Oahu - Portion of Ewa District (Waipio, portion of Mililani)									
38	01	Kanoelani Elem Sch	94-1091 Oli Loop	Caf	I	18	I	1	DOE
38	02	Hanalani School	94-294 Anania Dr	Caf	I	18	I	1	P
38	03	Mililani Hi Sch	95-1200 Meheula Pkwy	Gym	I	18	I	1	DOE
38	04	Mililani Hi Sch	95-1200 Meheula Pkwy	Caf	I	18	I	1	DOE
39th Representative District - Island of Oahu - Portion of Ewa District (Portion of Mililani, Waipio Acres) and Portion of Wahiawa District (Wheeler Army Air Field)									
39	01	Mililani Uka Elem Sch	94-380 Kuahelani Ave	Caf	I	18	I	1	DOE
39	02	Mililani Dist Park	94-200 Lanikuhana Ave	Rec Ctr	I	18	I	1	C
39	03	Mililani Waena Elem Sch	95-502 Kipapa Dr	Caf	I	18	I	1	DOE
39	04	Kipapa Elem Sch	95-075 Kipapa Dr	Caf	I	18	I	1	DOE
39	05	National Guard Armory	77-230 S. Kamehameha Hwy	Gym	II	18	I	1	S
39	06	Mililani Mauka Elem Sch	95-1111 Makaikai St	Caf	I	18	I	1	DOE

DIST	PREC	POLLING PLACES	ADDRESS	FACILITY	CONGR DIST	SENATE DIST	COUNCIL DIST	SCHOOL BD DIST	JURIS
40th Representative District - Island of Oahu - Portion of Wahiawa District (Whitmore Village, Wahiawa)									
40	01	Helemano Elem Sch	1001 Ihi Ihi Ave	Caf	II	22	I	1	DOE
40	02	Wahiawa Elem Sch	1402 Glen Ave	Caf	II	22	I	1	DOE
40	03	Leilehua Hi Sch	1515 California Ave	Caf	II	22	I	1	DOE
40	04	Wahiawa Inter Sch	275 Rose St	Caf	II	22	I	1	DOE
40	05	Kaala Elem Sch	130 California Ave	Caf	II	22	I	1	DOE
41st Representative District - Island of Oahu - Portion of Ewa District (Portion of Waipahu, West Loch Estates, Lower Village, Puuloa, Ewa Beach)									
41	01	Waipahu Inter Sch	94-455 Farrington Hwy	Caf	I	20	IX	1	DOE
41	02	West Loch Elderly Village	91-1472 Renton Rd	Mtg Rm	I	20	IX	1	C
41	03	Ilima Inter Sch	91-884 Ft Weaver Rd	Caf	I	20	IX	1	DOE
41	04	Campbell Hi Sch	91-980 North Rd	Caf	I	20	IX	1	DOE
41	05	Pohakea Elem Sch	91-750 Ft Weaver Rd	Caf	I	20	IX	1	DOE
41	06	Ewa Elem Sch	91-1280 Renton Rd	Caf	I	20	IX	1	DOE
42nd Representative District - Island of Oahu - Portion of Ewa District (Honouliuli, Village Park, Fernandez Village, Ewa, Tenney Village, Varona Village, Kapolei, Makakilo, Kunia)									
42	01	Thompson Village Social Ctr	91-1295 Renton Rd	Mtg Rm	I	20	IX	1	P
42	02	Ewa Elem Sch	91-1280 Renton Rd	Caf	II	20	IX	1	DOE
42	03	Kapolei Elem Sch	91-1159 Kamaha Lp	Caf	II	20	IX	1	DOE
42	04	Makakilo Elem Sch	92-675 Anipeahi St	Caf	II	20	IX	1	DOE
42	05	Mauka Lani Elem Sch	92-1300 Panana St	Caf	II	20	IX	1	DOE
42	06	Del Monte Gym	Kunia	Gym	II	22	I	1	P
42	07	Kaleiopuu Elem Sch	94-665 Kaaholo St	Caf	II	20	I	1	DOE

DIST	PREC	POLLING PLACES	ADDRESS	FACILITY	CONGR DIST	SENATE DIST	COUNCIL DIST	SCHOOL BD DIST	JURIS
43rd Representative District - Island of Oahu - Portion of Ewa District (Barbers Point, Honokai Hale, Nanakai Gardens), and Portion of Waianae District (Nanakuli, Maili)									
43	01	Barbers Point Elem Sch	Boxer Rd	Caf	II	21	IX	1	DOE
43	02	Kamokila Park	91-015 Farrington Hwy	Rec Ctr	II	21	IX	1	C
43	03	Nanakuli Elem Sch	89-778 Haleakala Ave	Caf	II	21	IX	1	DOE
43	04	Nanaikapono Elem Sch	89-195 Farrington Hwy	Caf	II	21	IX	1	DOE
43	05	Maili Elem Sch	87-360 Kulaaupuni St	Caf	II	21	IX	1	DOE
44th Representative District - Island of Oahu - Portion of Waianae District (Waianae, Makaha, Kaena Point)									
44	01	Waianae Elem Sch	85-220 McArthur St	Caf	II	21	IX	1	DOE
44	02	Waianae Inter Sch	85-626 Farrington Hwy	Caf	II	21	IX	1	DOE
44	03	Makaha Elem Sch	84-760 Lahaina St	Caf	II	21	IX	1	DOE
45th Representative District - Island of Oahu - Waialua District (Schofield Barracks, Mokuleia, Waialua, Haleiwa, Kawaihoa) and Portion of Koolauloa District (Waimea, Pupukea, Sunset Beach, Kawela, portion of Kahuku)									
45	01	Solomon Elem Sch	Schofield Barracks	Caf	II	22	I	1	DOE
45	02	Waialua Elem Sch	67-020 Waialua Beach Rd	Caf	II	22	I	1	DOE
45	03	Haleiwa Elem Sch	66-505 Haleiwa Rd	Caf	II	22	I	1	DOE
45	04	Sunset Beach Elem Sch	59-360 Kamehameha Hwy	Rm P4&5	II	22	I	1	DOE
45	05	Kahuku Hi/Inter Sch	Kahuku	Caf	II	22	II	1	DOE
45	06	Kahuku Hi/Inter Sch	Kahuku	Caf	II	23	II	1	DOE
46th Representative District - Island of Oahu - Portion of Koolauloa District (Portion of Kahuku, Laie, Hauula, Punaluu, Kahana, Kaaawa) and Portion of Koolaupoko District (Waikane, Waiahole, portions of Kahaluu and Heeia, Kihewamoku Islet, Pulemoku Rock, Kukuihoolua Islet, Mokuai Island, Mokolii Island)									
46	01	Laie Elem Sch	55-109 Kulanui St	Caf	II	23	II	1	DOE

DIST	PREC	POLLING PLACES	ADDRESS	FACILITY	CONGR DIST	SENATE DIST	COUNCIL DIST	SCHOOL BD DIST	JURIS
46	02	Hauula Elem Sch	54-046 Kamehameha Hwy	Caf	II	23	II	1	DOE
46	03	Kahaluu Elem Sch	47-280 Waihee Rd	Caf	II	23	II	1	DOE
46	04	KEY Project	47-200 Waihee Rd	Mtg Rm	II	23	II	1	P
47th Representative District - Island of Oahu - Portion of Koolaupoko District (Ahuimanu, portions of Kahaluu and Heeia, Haiku Plantations, Haiku Valley, portion of Kaneohe)									
47	01	Ahuimanu Elem Sch	47-470 Hui Aeko Pl	Caf	II	23	II	1	DOE
47	02	King Inter Sch	46-155 Kamehameha Hwy	Caf	II	23	II	1	DOE
47	03	Heeia Elem Sch	46-202 Haiku Rd	Caf	II	23	II	1	DOE
47	04	Windward Community College	45-720 Keahala Rd	Rm 102	II	24	II	1	S
48th Representative District - Island of Oahu - Portion of Koolaupoko District (Portion of Kaneohe, Kapunahala, Keapuka, Moku O Loe Island)									
48	01	Benjamin Parker Elem Sch	45-259 Waikalua Rd	Caf	II	23	II	1	DOE
48	02	Benjamin Parker Elem Sch	45-259 Waikalua Rd	Caf	II	24	II	1	DOE
48	03	Castle Hi Sch	45-386 Kaneohe Bay Dr	Caf	II	24	II	1	DOE
48	04	Kaneohe Elem Sch	45-495 Kamehameha Hwy	Caf	II	24	II	1	DOE
48	05	Kapunahala Elem Sch	45-828 Anoi Rd	Caf	II	24	II	1	DOE
49th Representative District - Island of Oahu - Portion of Koolaupoko District (Kaneohe Bay, Yacht Club Hills, Kaneohe Marine Corps Air Station, Aikahi Park, Kalaheo Hillside, Oneawa Hills, Coconut Grove, Kailua Town, including Moku Manu Island, Kekepa Island, Popoia Island)									
49	01	Kalaheo Hi Sch	730 Iliaina St	Caf	II	24	II	1	DOE
49	02	Aikahi Elem Sch	281 Ilihaui St	Caf	II	25	III	1	DOE
49	03	Kainalu Elem Sch	165 Kaiholu St	Caf	II	25	III	1	DOE
49	04	St Anthony Church	114 Makawao St	Hall	II	25	III	1	P
49	05	Kailua Field	21 S Kainalu Dr	Mltpr Bldg	II	25	III	1	C

DIST	PREC	POLLING PLACES	ADDRESS	FACILITY	CONGR DIST	SENATE DIST	COUNCIL DIST	SCHOOL BD DIST	JURIS
49	06	Kailua Elem Sch	315 Kuulei Rd	Caf	II	25	III	1	DOE
50th Representative District - Island of Oahu - Portion of Koolaupoko District (Portion of Kaneohe, Puohala Village, Waikalua, Kokokahi, Maninui, Pohakupu, Maunawili, Olomana, portion of Kailua, Enchanted Lake)									
50	01	Kailua Inter Sch	145 S Kainalu Dr	Caf	II	25	II	1	DOE
50	02	Enchanted Lakes Elem Sch	770 Keolu Dr	Caf	II	24	II	1	DOE
50	03	Kaelepulu Elem Sch	530 Keolu Dr	Caf	II	24	II	1	DOE
50	04	Maunawili Elem Sch	1465 Ulupii St	Caf	II	24	II	1	DOE
50	05	Kailua Hi Sch	451 Ulumanu Dr	Caf	II	24	II	1	DOE
50	06	Puohala Elem Sch	45-233 Kulauli St	Caf	II	24	II	1	DOE
50	07	Parker United Methodist Church	45-211 Waikalua Rd	Aud	II	24	II	1	P
51st Representative District - Island of Oahu - Portion of Koolaupoko District (Kailua Heights, Keolu Hills, portion of Kailua, Lanikai, Bellows Air Force Base, Waimanalo, Manana Island, Kaohikaipu Island, Mokulua Island, Northwestern Hawaiian Island from Kaula Island to Kure Atoll (excluding the Midway Islands), all other islands of the State of Hawaii not otherwise specifically enumerated)									
51	01	Kaelepulu Elem Sch	530 Keolu Dr	Caf	II	24	II	1	DOE
51	02	Keolu Elem Sch	1416 Keolu Dr	Caf	II	25	III	1	DOE
51	03	St. John Vianney Parish Sch	920 Keolu Dr	Hall	II	25	III	1	P
51	04	Kailua Field Gym	21 S Kainalu Dr	Mtg Rm	II	25	III	1	C
51	05	Lanikai Elem Sch	140 Alala Rd	Caf	II	25	III	1	DOE
51	06	Waimanalo Elem/Inter Sch	41-1330 Kalaniana'ole Hwy	Caf	II	25	III	1	DOE
51	07	Pope Elem Sch	41-133 Huli St	Caf	II	25	III	1	DOE

1
2
3
4
5
6
7
8
9
10
11
12
13
14
15
16
17
18
19
20
21
22
23
24
25
26
27
28
29
30
31
32
33
34
35
36
37
38
39
40
41
42
43
44
45
46
47
48
49
50
51
52
53
54
55
56
57
58
59
60
61
62
63
64
65
66
67
68
69
70
71
72
73
74
75
76
77
78
79
80
81
82
83
84
85
86
87
88
89
90
91
92
93
94
95
96
97
98
99
100

FACT SHEET

ELECTION REGISTRATION AND TURNOUT STATISTICS

General Notes:

Source: Results of Votes Cast. 1959-present.

Overseas ballot counts are included in the City and County of Honolulu totals.

Limited quantities of Results of Votes Cast are available from the Office of Elections. Prices vary depending on the year and election. The average cost per publication is \$15.00.

Additional election related statistics may be found in the State of Hawaii Data Book published by the Department of Business Economic Development and Tourism.

OFFICE OF ELECTIONS
State of Hawaii

DWAYNE D. YOSHINA
Chief Election Officer

Primary Election 1959-1994

Year	County of Hawaii			County of Maui			City and County of Honolulu			County of Kauai			Statewide		
	Reg. Voters	Voter Turnout	Voter Turnout %	Reg. Voters	Voter Turnout	Voter Turnout %	Reg. Voters	Voter Turnout	Voter Turnout %	Reg. Voters	Voter Turnout	Voter Turnout %	Reg. Voters	Voter Turnout	Voter Turnout
1959	24,284	21,527	88.6%	16,115	14,181	88.0%	123,298	102,274	82.9%	10,638	9,096	85.5%	174,335	147,078	84.4%
1960	25,298	20,749	82.0%	16,669	14,650	87.9%	137,619	94,149	68.4%	10,918	9,501	87.0%	190,504	139,049	73.0%
1962	26,542	23,548	88.7%	17,780	15,360	86.4%	157,022	123,321	78.5%	11,517	10,172	88.3%	212,881	172,401	81.0%
1964	27,330	21,465	78.5%	18,199	12,996	71.4%	170,857	111,946	65.5%	11,844	9,917	83.7%	228,230	156,324	68.5%
1966	27,417	22,674	82.7%	18,320	14,112	77.0%	187,485	129,677	69.2%	12,085	1,063	8.8%	245,307	167,526	68.3%
1968	28,529	20,444	71.7%	19,249	10,664	55.4%	204,679	124,694	60.9%	12,796	10,469	81.8%	265,253	166,271	62.7%
1970	29,399	22,197	75.5%	20,706	16,749	80.9%	219,379	152,557	69.5%	12,986	10,898	83.9%	282,470	202,401	71.7%
1972	33,948	23,374	68.9%	24,032	15,906	66.2%	253,752	151,735	59.8%	15,174	12,145	80.0%	326,906	203,160	62.1%
1974	35,727	25,874	72.4%	25,269	18,634	73.7%	256,097	178,729	69.8%	16,434	12,745	77.6%	333,527	235,982	70.8%
1976	38,625	28,782	74.5%	28,793	19,653	68.3%	268,110	189,267	70.6%	17,721	13,755	77.6%	353,249	251,457	71.2%
1978	41,149	30,875	75.0%	31,552	23,409	74.2%	295,581	219,379	74.2%	19,391	15,366	79.2%	387,673	289,029	74.6%
1980	43,843	29,658	67.6%	35,700	20,346	57.0%	284,013	196,283	69.1%	21,302	17,754	83.3%	384,858	264,041	68.6%
1982	44,622	31,993	71.7%	34,267	24,518	71.5%	284,253	197,904	69.6%	22,165	18,273	82.4%	385,307	272,688	70.8%
1984	49,077	34,545	70.4%	34,880	15,905	45.6%	292,201	153,275	52.5%	22,700	18,232	80.3%	398,858	221,957	55.6%
1986	48,166	31,636	65.7%	35,454	24,221	68.3%	292,653	208,640	71.3%	21,924	16,855	76.9%	398,197	281,352	70.7%
1988	49,510	32,921	66.5%	37,196	20,994	56.4%	308,140	201,358	65.3%	24,595	20,400	82.9%	419,441	275,673	65.7%
1990	53,604	39,347	73.4%	41,292	27,524	66.7%	314,832	188,640	59.9%	26,595	20,901	78.6%	436,323	276,412	63.4%
1992	58,331	41,296	70.8%	43,464	24,251	55.8%	304,539	172,039	56.5%	26,389	13,983	53.0%	432,723	251,569	58.1%
1994	61,224	36,377	59.4%	46,111	27,560	59.8%	335,173	225,408	67.3%	26,231	20,357	77.6%	468,739	309,700	66.1%

*Note: Overseas ballot counts are included in the C C of Honolulu totals

OFFICE OF ELECTIONS
State of Hawaii

DWAYNE D. YOSHINA
Chief Election Officer

General Election 1959-1994

Year	County of Hawaii			County of Maui			City and County of Honolulu			County of Kauai			Statewide		
	Reg. Voters	Voter Turnout	Voter Turnout %	Reg. Voters	Voter Turnout	Voter Turnout %	Reg. Voters	Voter Turnout	Voter Turnout %	Reg. Voters	Voter Turnout	Voter Turnout %	Reg. Voters	Voter Turnout	Voter Turnout
1959	24,927	23,495	94.3%	16,595	15,652	94.3%	130,711	121,999	93.3%	10,885	10,237	94.0%	183,118	171,383	93.6%
1960	26,059	24,322	93.3%	17,539	16,462	93.9%	147,123	136,812	93.0%	11,338	10,610	93.6%	202,059	188,206	93.1%
1962	27,194	25,154	92.5%	18,325	16,658	90.9%	164,324	147,728	89.9%	11,807	10,901	92.3%	221,650	200,441	90.4%
1964	28,130	26,257	93.3%	18,786	17,297	92.1%	180,179	161,913	89.9%	12,266	11,525	94.0%	239,361	216,992	90.7%
1966	28,596	26,221	91.7%	19,029	17,378	91.3%	193,107	166,187	86.1%	12,510	11,587	92.6%	253,242	221,373	87.4%
1968	29,370	26,953	91.8%	19,900	17,704	89.0%	211,853	183,166	86.5%	13,076	11,942	91.3%	274,199	239,765	87.4%
1970	30,350	27,256	89.8%	21,169	18,493	87.4%	226,633	189,812	83.8%	13,529	12,179	90.0%	291,681	247,740	84.9%
1972	34,958	30,802	88.1%	24,581	20,981	85.4%	262,597	220,594	84.0%	15,701	14,216	90.5%	337,837	286,593	84.8%
1974	36,865	31,214	84.7%	25,907	21,100	81.4%	263,849	205,903	78.0%	16,783	14,328	85.4%	343,404	272,545	79.4%
1976	39,760	34,532	86.9%	29,743	24,601	82.7%	275,479	234,152	85.0%	18,063	15,804	87.5%	363,045	309,089	85.1%
1978	41,837	32,852	78.5%	32,002	24,184	75.6%	301,758	219,584	72.8%	19,665	16,070	81.7%	395,262	292,690	74.0%
1980	46,451	38,394	82.7%	37,079	27,354	73.8%	297,533	234,469	78.8%	21,732	17,868	82.2%	402,795	318,085	79.0%
1982	46,315	37,938	81.9%	35,956	29,329	81.6%	300,171	239,970	79.9%	22,563	18,222	80.8%	405,005	325,459	80.4%
1984	50,563	41,396	81.9%	36,660	29,651	80.9%	308,423	258,811	83.9%	23,258	19,395	83.4%	418,904	349,253	83.4%
1986	50,107	40,368	80.6%	38,055	31,101	81.7%	308,808	253,470	82.1%	22,824	19,448	85.2%	419,794	344,387	82.0%
1988	52,221	44,195	84.6%	40,436	32,534	80.5%	325,614	270,223	83.0%	25,741	21,615	84.0%	444,012	368,567	83.0%
1990	55,940	44,799	80.1%	43,835	35,106	80.1%	326,452	252,621	77.4%	27,162	21,626	79.6%	453,389	354,152	78.1%
1992	62,023	52,529	84.7%	47,238	38,408	81.3%	328,463	272,081	82.8%	26,771	19,864	74.2%	464,495	382,882	82.4%
1994	63,677	48,907	76.8%	48,036	36,589	76.2%	349,457	269,121	77.0%	27,719	22,394	80.8%	488,889	377,011	77.1%

*Note: Overseas ballot counts are included in the C C of Honolulu totals

FACTSHEET
Office of Hawaiian Affairs (OHA) Elections
Voter Registration & Turnout
By County and Statewide
1980 To 1994

Year	Hawaii			Kauai			MauI			Honolulu			Statewide		
	Reg * Voters	Turnout **	% Turnout	Reg * Voters	Turnout **	% Turnout	Reg * Voters	Turnout **	% Turnout	Reg * Voters	Turnout **	% Turnout	Reg * Voters	Turnout **	% Turnout
1980	7,446	6,156	82.7%	2,955	2,433	82.3%	6,336	4,760	75.1%	37,346	29,499	78.9%	54,083	42,848	79.2%
1982	8,457	5,970	70.6%	3,436	2,464	71.7%	7,353	4,960	67.5%	44,704	28,996	64.9%	63,950	42,390	66.3%
1984	8,434	6,483	76.9%	3,379	2,633	77.9%	6,237	4,615	73.9%	41,154	29,333	71.3%	59,204	43,064	72.7%
1986	8,526	6,794	79.7%	3,427	2,806	81.9%	6,350	5,188	81.7%	41,592	32,632	78.5%	59,895	47,420	79.2%
1988	9,059	7,151	78.9%	3,854	3,060	79.3%	6,483	4,850	74.8%	44,056	33,177	75.3%	63,452	48,238	76.0%
1990	9,922	7,566	76.3%	4,112	3,068	74.6%	7,160	5,577	77.9%	44,579	33,020	74.1%	65,773	49,231	74.8%
1992	11,142	8,726	78.3%	4,005	2,545	63.5%	7,344	5,521	75.2%	45,631	34,237	75.0%	68,122	51,029	74.9%
1994	11,799	8,738	74.1%	4,350	3,376	77.6%	7,852	5,942	75.7%	51,765	37,368	72.2%	75,766	55,424	73.2%

* Voter Registration Statistical Report by District / Precinct, Sex, Age - Regular and Hawaiian Affairs Election - 1980 to 1994.
** Results of Votes Cast - Recap / General Election - Board of Trustees - Office of Hawaiian Affairs - 1980 to 1994.

Fact Sheet

BECOME A PRECINCT OFFICIAL

IT'S FUN! IT'S REWARDING!

Assisting your neighbors and fellow citizens to vote is a fun, challenging, and rewarding experience. This is your opportunity to volunteer your services to the community, and at the same time gain first-hand knowledge and experience in the electoral process.

WHEN ARE THE ELECTIONS?

Primary Election: Saturday, September 21, 1996
General Election: Tuesday, November 5, 1996

HOW LONG WILL I BE WORKING?

The polls are open from 7:00 AM to 6:00 PM. Generally, Precinct Officials arrive one hour before the polls open and leave one hour after the polls close.

WHAT ARE THE MINIMUM QUALIFICATIONS?

By State Law, each Precinct Official must meet **all** of the following requirements:

- Be 16 years old on or before June 30, 1996;
- Be a registered voter in the State of Hawaii;
- Be able to read and write English;
- Not be a candidate, parent, spouse, sibling, or child of a candidate;
and
- Attend a training session and pass a certification exam.

WHAT WILL I BE DOING?

There are several positions available. The following are job descriptions and qualifications:

Chairperson's Duties:

- Manages the precinct and is responsible for the security and integrity of ballots issued and votes cast.
- Organizes and supervises precinct official activity.
- Organizes and supervises voter activity.
- Ensures that all election procedures are correctly followed.
- Receives and returns the precinct supply box before and after each election.
- Maintains inventory and control of all ballots and ballot boxes.
- Completes all election day documents correctly.
- Delivers all unissued ballots to a centralized, secure location following the close of the polling place.

General Qualifications:

- Must be of the same party as the Governor. (HRS §11-72)
- Experience in at least two elections.
- Experience as a Voter Assistance Official desirable.
- Meets all other minimum requirements.

Voter Assistance Official (VAO) Duties:

- Assists the Chairperson in managing the precinct.
- Assists voters and administers special procedures including: spoiled ballots; pollbook corrections; questionable address; curbside voting; language assistance (in designated precincts only).
- Assists the Chairperson in completing all election day documents.

General Qualifications:

- Experience in at least one election desirable.
- Meets all other minimum requirements.

Precinct Official (PO):

- Performs all station procedures as directed by the Chairperson.
- Meets all minimum requirements.

Standby Precinct Official:

- Reports to Election Headquarters on election morning for dispatch to precincts requiring additional staffing.
- Responsible for Precinct Official duties.
- Personal transportation required.
- If precincts do not require additional staffing, the Standby Official will still be compensated the full rate.
- Meets all minimum requirements.

Alternate:

- Stands-by at home election morning for dispatch to precincts requiring additional staffing.
- May be contacted prior to election day to replace a Precinct Official who is unable to work.
- Responsible for Precinct Official duties.
- If contacted to work in a precinct on election day, the Alternate will be compensated at the rate for Precinct Official.
- If precincts do not require additional staffing, the Alternate will be compensated \$5.
- If contacted to work but declines, the Alternate will not be compensated.
- Must meet all minimum requirements.

HOW WILL I KNOW WHAT TO DO ON ELECTION DAY?

Everyone is required to attend at least one training session. Precinct Officials will be instructed in the standard operating procedures for each station within the precinct. Your Chairperson will assign you to rotate through all the stations during the day and to any additional duties that may be required.

Chairpersons and Voter Assistance Officials will also attend a special procedures class. Before the General Election, Chairpersons and Voter Assistance Officials will attend a 1 1/2 hour briefing to review General Election procedures and pick up the precinct supply box.

WHEN IS TRAINING?

Training sessions are held between June and September. The Precinct Operations staff will schedule you to attend a convenient training session in your area.

WHERE WILL I WORK?

State Law requires Precinct Officials to work in the precinct in which they vote. However, if no vacancy exists in your precinct, you will be placed in a precinct within your district. If no vacancy exists within your district, you will be placed in a neighboring district. The earlier you volunteer to work, the better your chances for working close to home!

WILL I BE PAID?

Yes! The compensation rates for the 1996 elections are:

Chairperson	
• for one-unit precinct	\$ 85
• for two-unit precinct	\$ 100
• for three-unit precinct	\$ 115
• for four-unit precinct	\$ 130
• for five-unit precinct	\$ 145
Voter Assistance Official	\$ 80
Precinct Official	\$ 75
Standby Precinct Official	\$ 75
Alternate	\$ 5

As every vote counts, so does your help! Call us at the Office of Elections, 453-VOTE(8683) and ask for the Precinct Operations Section.

FACT SHEET

**ELECTION MATERIAL AVAILABLE
AT THE OFFICE OF ELECTIONS**

The following items are available for the public at the Office of Elections:

- Election Laws of Hawaii Handbook
- Results of Votes Cast, Primary Election, 1959 - present
- Results of Votes Cast, General Election, 1959 - present
- Results of Votes Cast, Constitutional Convention, 1968 and 1978
- Wikiwiki Voter Registration Brochure, which includes an Affidavit on Application for Voter Registration and an Application for Absentee Voter Ballot
- Political Boundary Maps - regional and island (\$3.00 each)
- Written description of district and precinct boundaries
- Voter Activity Summary District Profiles

Materials may be obtained at:

Office of Elections
802 Lehua Avenue
Pearl City, Hawaii 96782

